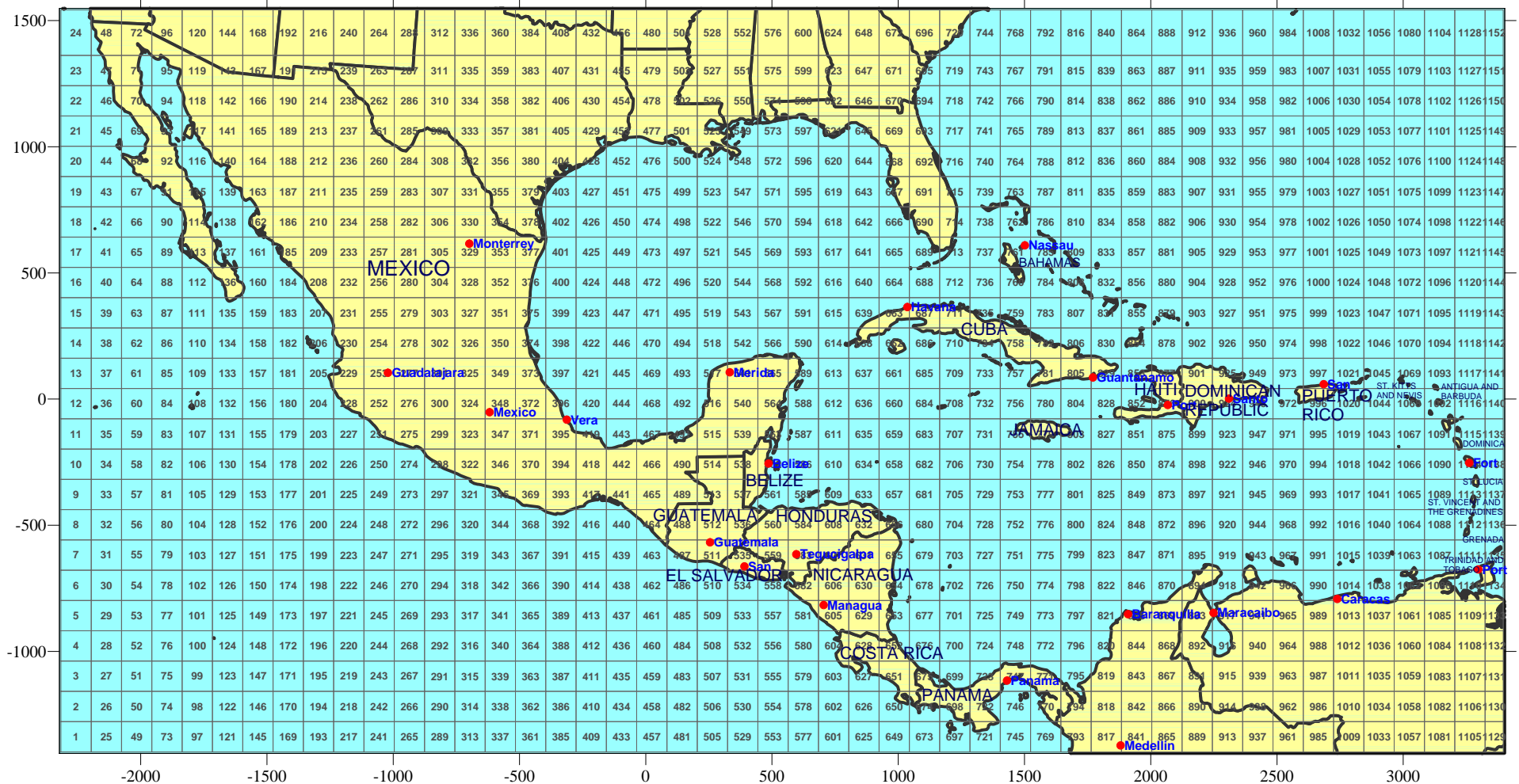


12km MM5 Data Tiles for Central America

FULL DOMAIN 1152 TILES

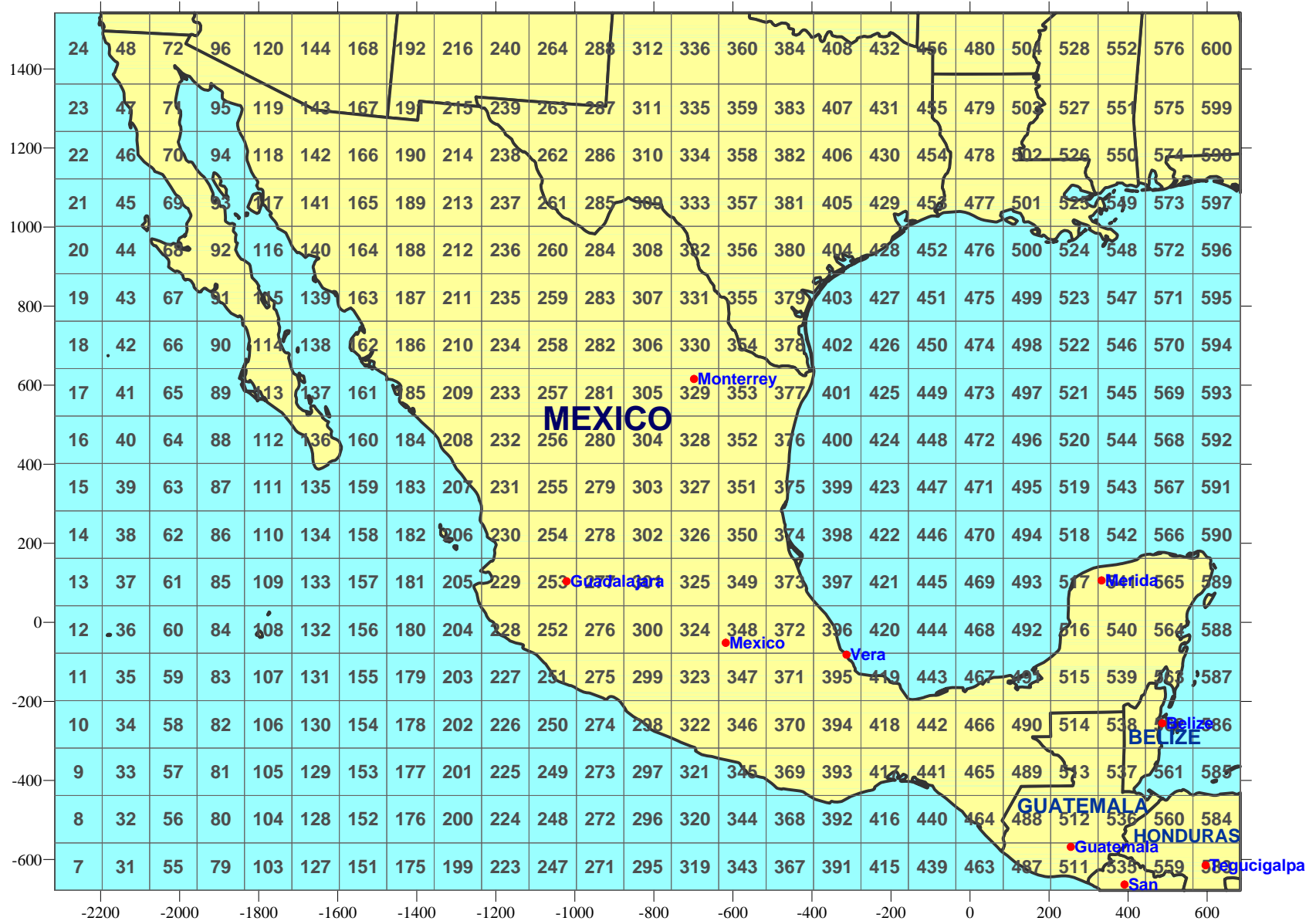


Map Projection: LCC; Center: 20N, 93W
Standards: 2N, 38N
Datum: NWS-84

12km MM5 Data Tiles for Central America

REGION 01: 450 Tiles

MEXICO

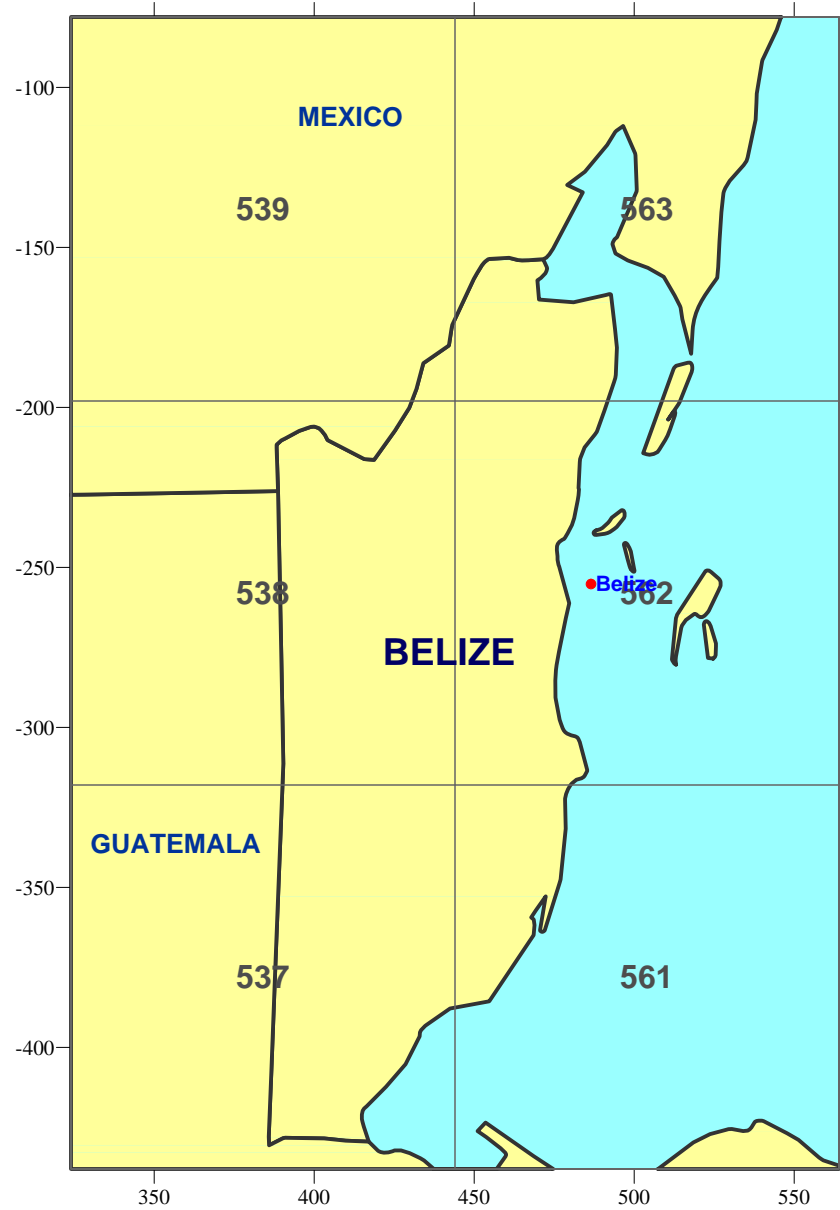


Map Projection: LCC; Center: 20N, 93W
Standards: 2N, 38N
Datum: NWS-84

12km MM5 Data Tiles for Central America

REGION 02: 6 Tiles

BELIZE

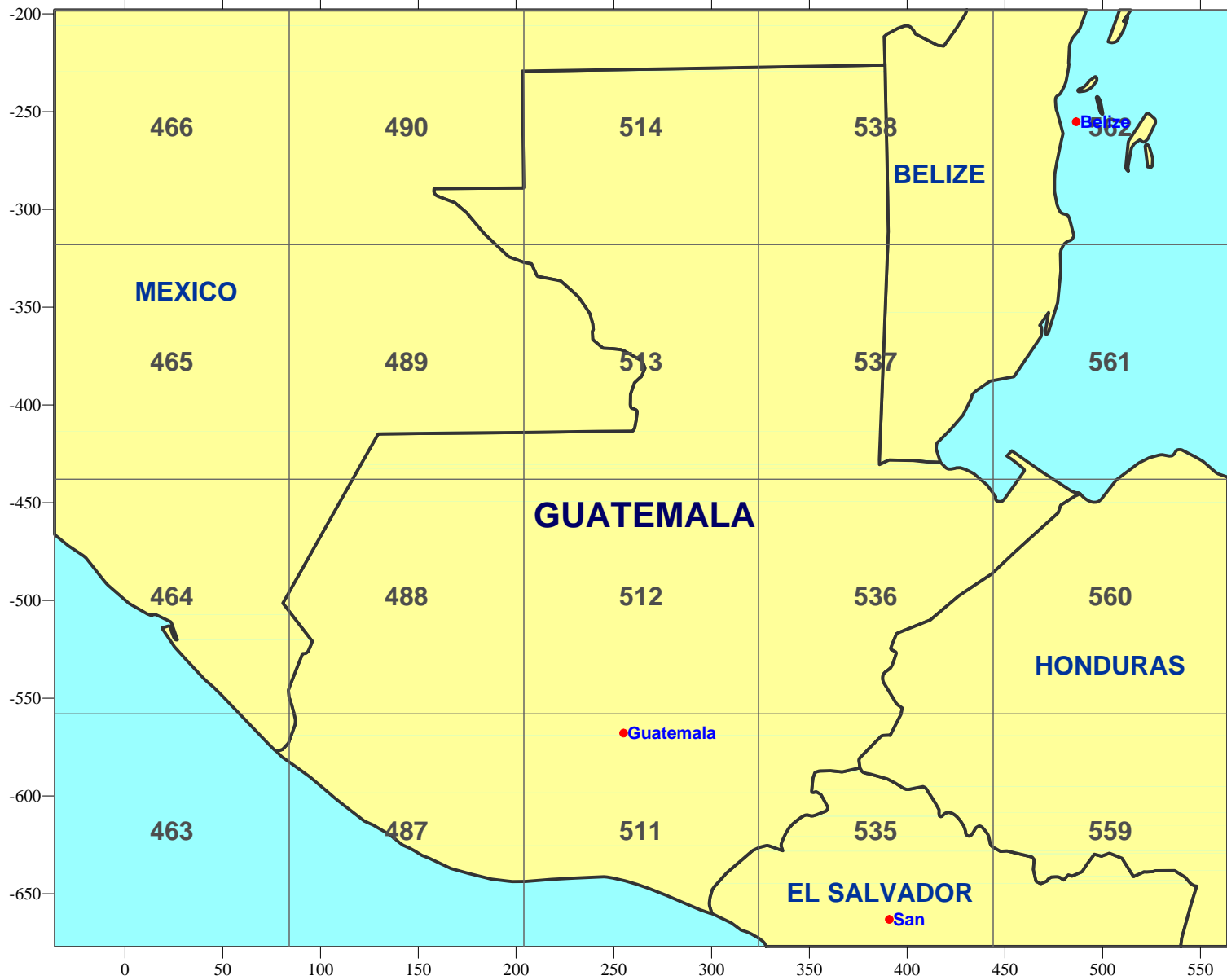


Map Projection: LCC; Center: 20N, 93W
Standards: 2N, 38N
Datum: NWS-84

12km MM5 Data Tiles for Central America

REGION 03: 20 Tiles

GUATEMALA

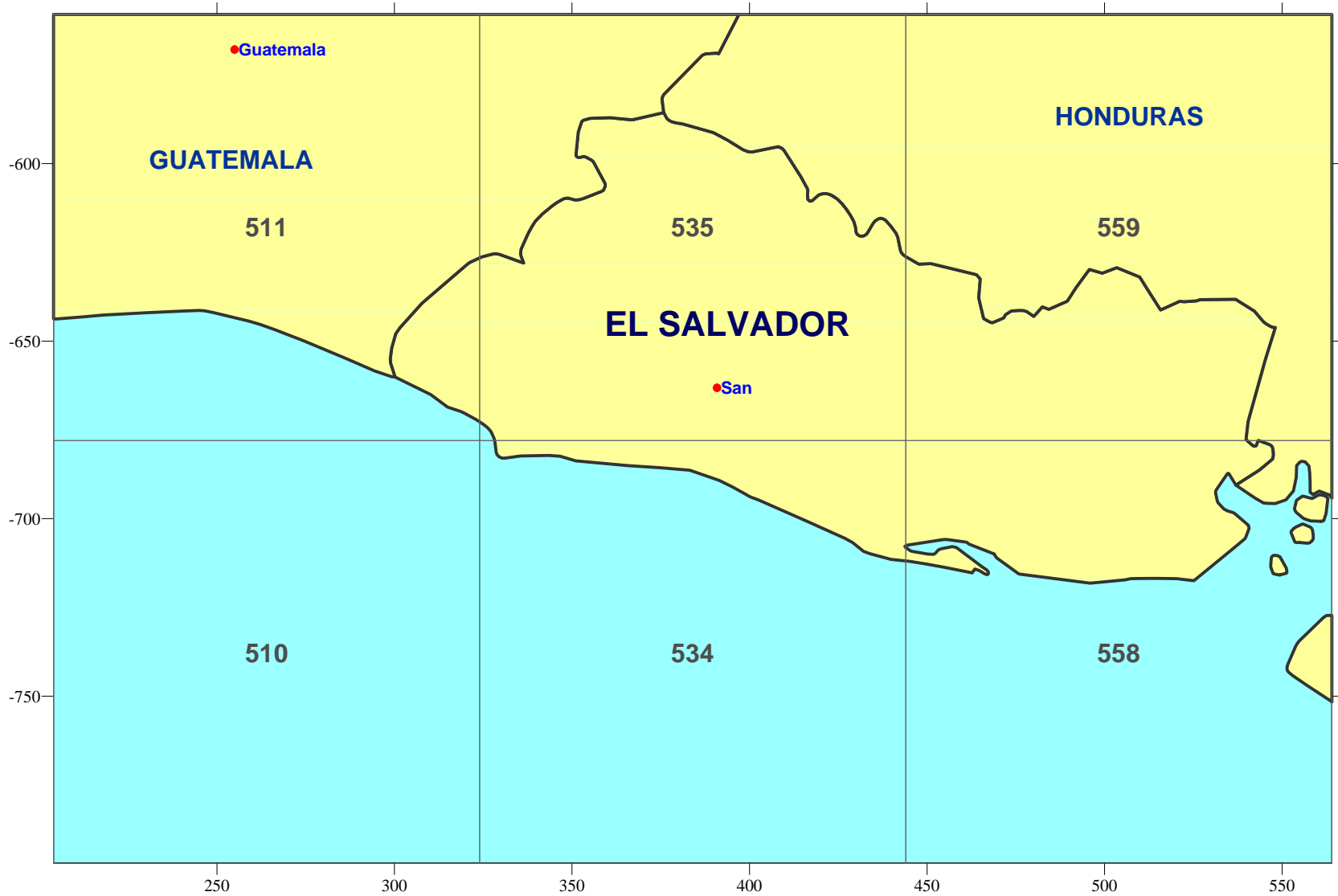


Map Projection: LCC; Center: 20N, 93W
Standards: 2N, 38N
Datum: NWS-84

12km MM5 Data Tiles for Central America

REGION 04: 6 Tiles

EL SALVADOR



Map Projection: LCC; Center: 20N, 93W
Standards: 2N, 38N
Datum: NWS-84

12km MM5 Data Tiles for Central America

REGION 05: 24 Tiles HONDURAS



Map Projection: LCC; Center: 20N, 93W
Standards: 2N, 38N
Datum: NWS-84

12km MM5 Data Tiles for Central America

REGION 06: 25 Tiles

NICARAGUA



Map Projection: LCC; Center: 20N, 93W
Standards: 2N, 38N
Datum: NWS-84

12km MM5 Data Tiles for Central America

REGION 07: 16 Tiles

COSTA RICA

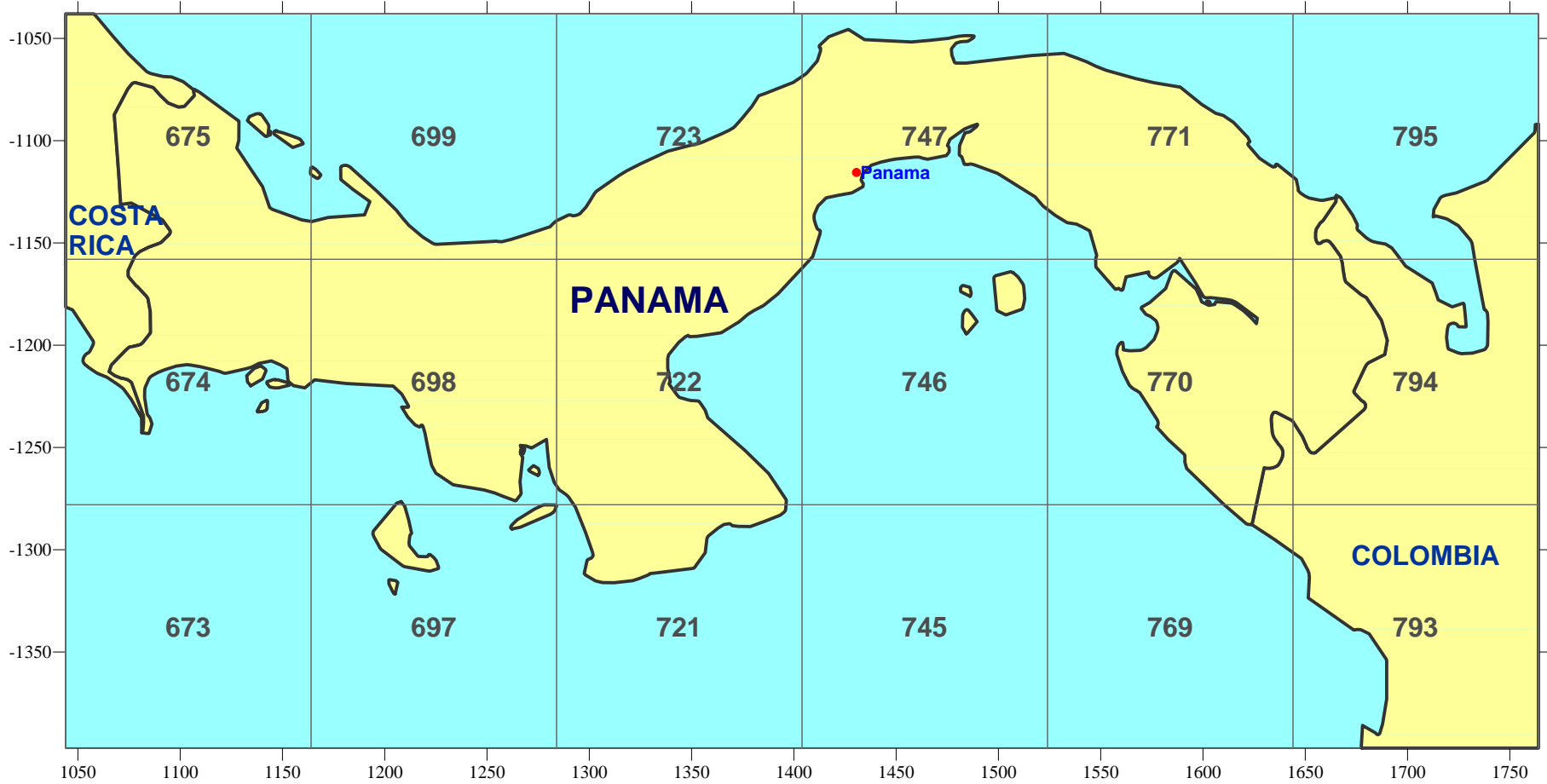


Map Projection: LCC; Center: 20N, 93W
Standards: 2N, 38N
Datum: NWS-84

12km MM5 Data Tiles for Central America

REGION 08: 18 Tiles

PANAMA

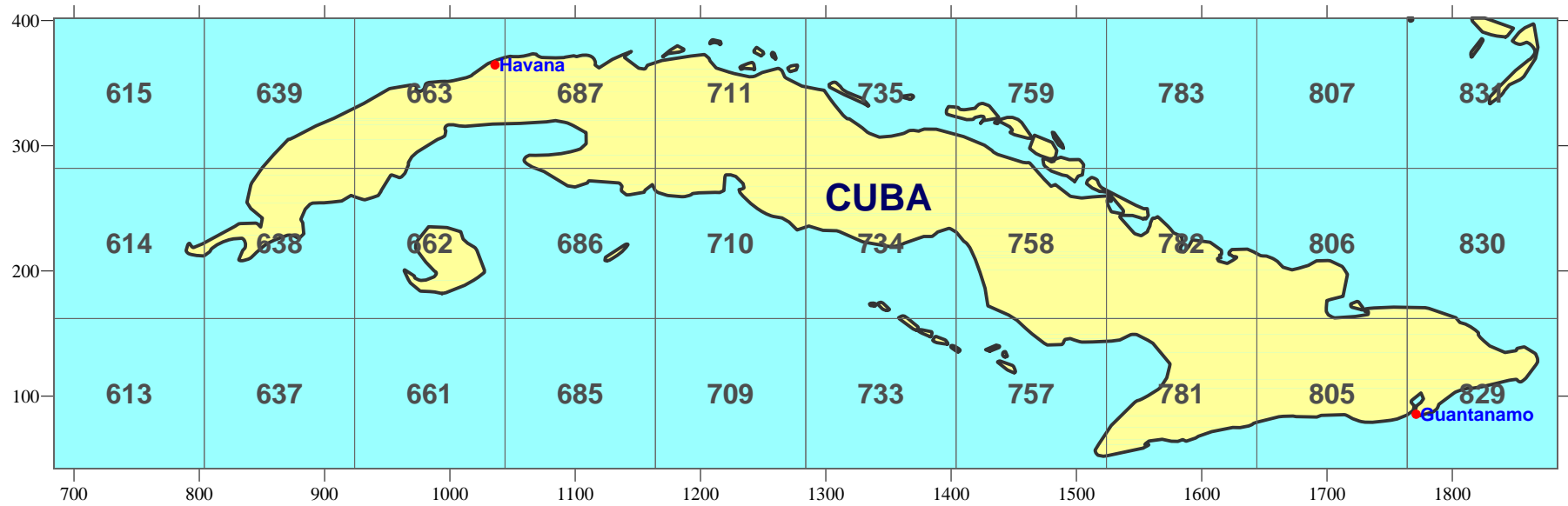


Map Projection: LCC; Center: 20N, 93W
Standards: 2N, 38N
Datum: NWS-84

12km MM5 Data Tiles for Central America

REGION 09: 30 Tiles

CUBA

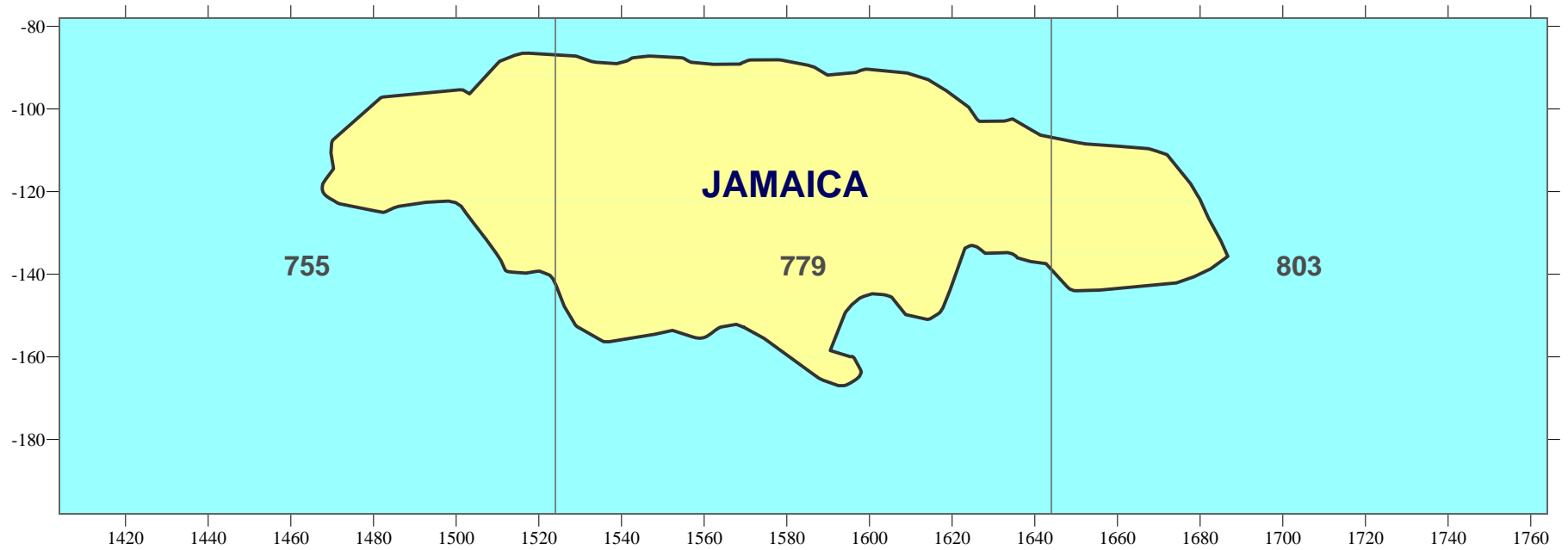


Map Projection: LCC; Center: 20N, 93W
Standards: 2N, 38N
Datum: NWS-84

12km MM5 Data Tiles for Central America

REGION 10: 3 Tiles

JAMAICA

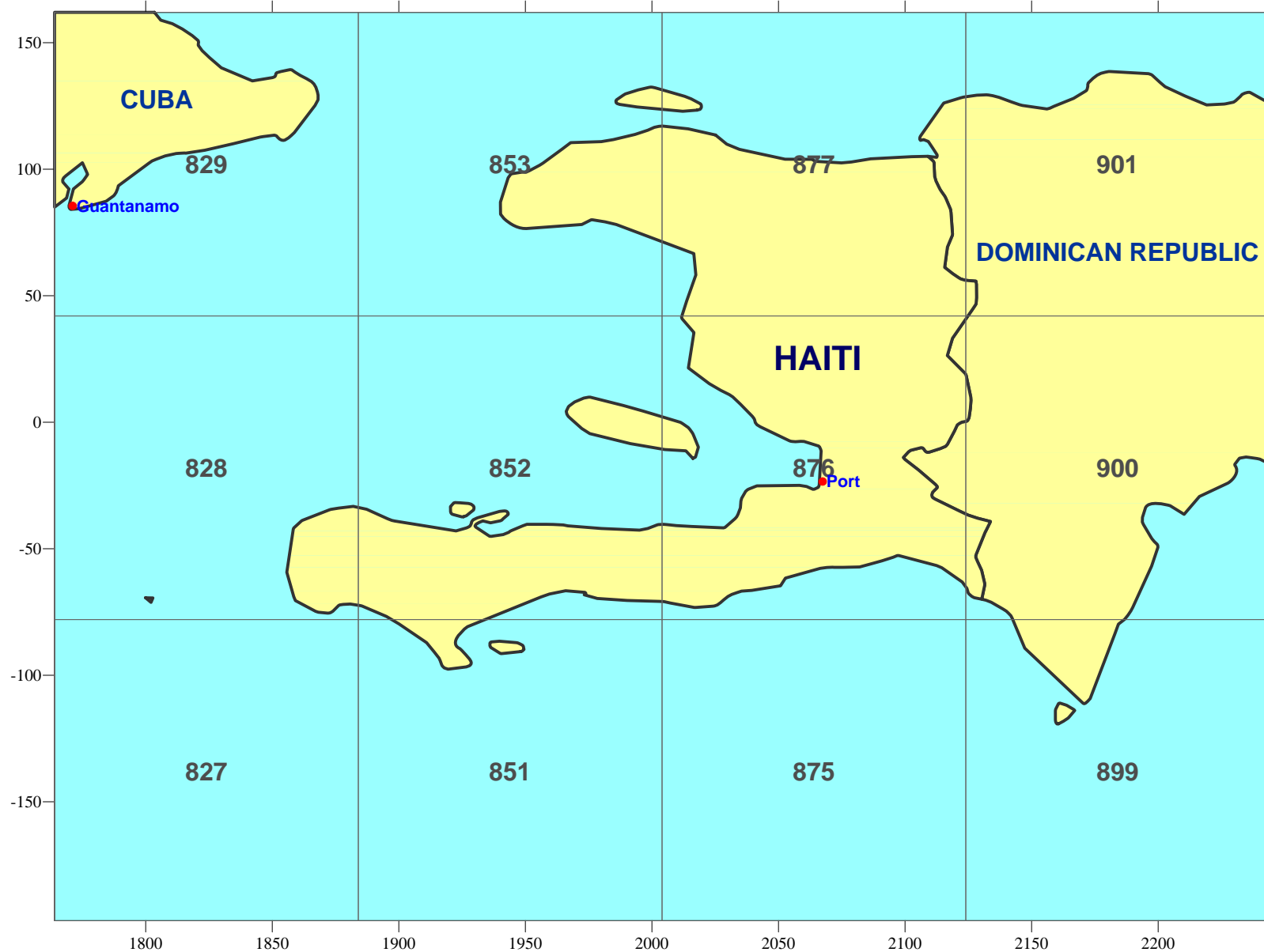


Map Projection: LCC; Center: 20N, 93W
Standards: 2N, 38N
Datum: NWS-84

12km MM5 Data Tiles for Central America

REGION 11: 12 Tiles

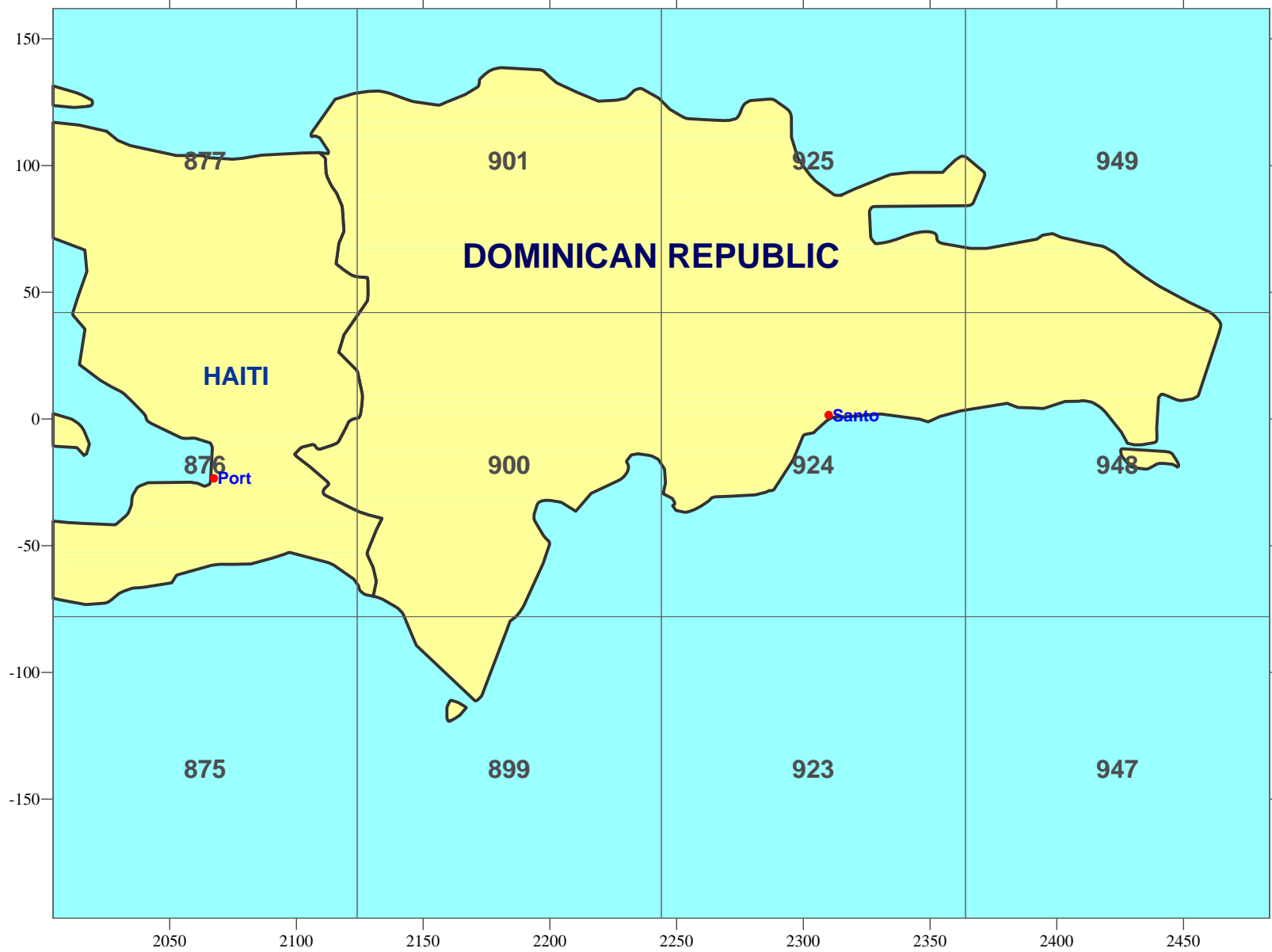
HAITI



Map Projection: LCC; Center: 20N, 93W
Standards: 2N, 38N
Datum: NWS-84

12km MM5 Data Tiles for Central America

REGION 12: 12 Tiles DOMINICAN REPUBLIC

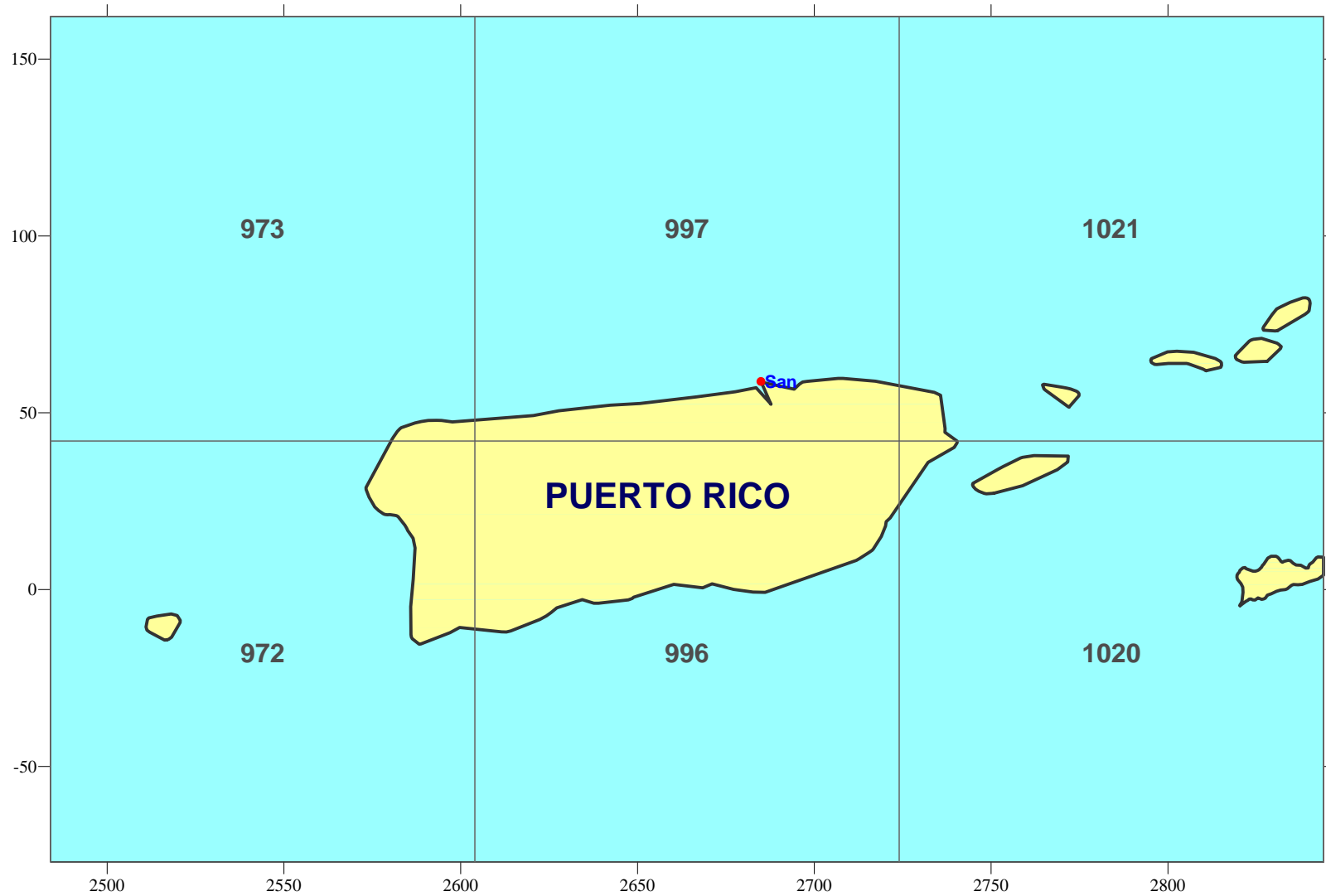


Map Projection: LCC; Center: 20N, 93W
Standards: 2N, 38N
Datum: NWS-84

12km MM5 Data Tiles for Central America

REGION 13: 6 Tiles

PUERTO RICO



Map Projection: LCC; Center: 20N, 93W
Standards: 2N, 38N
Datum: NWS-84