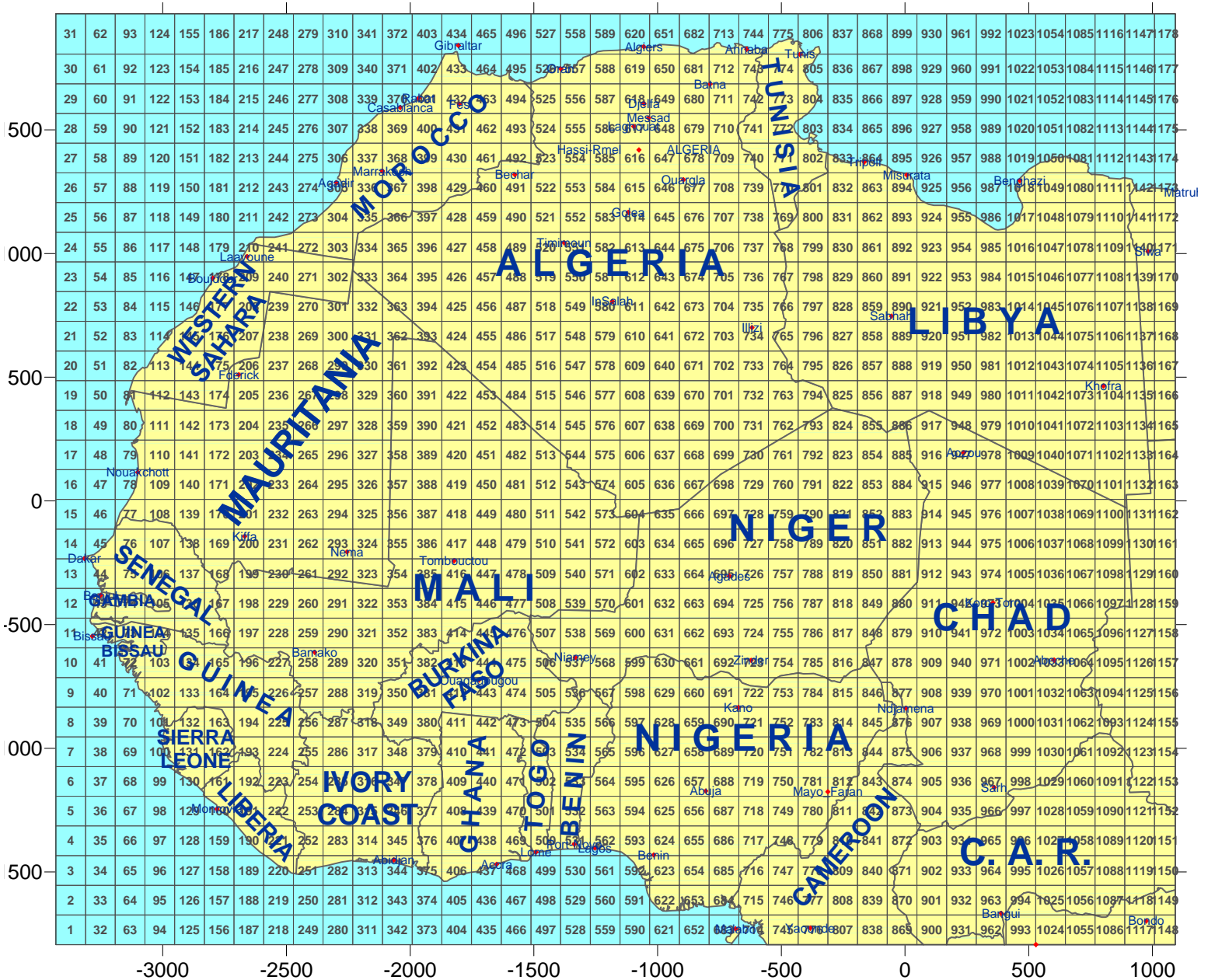


# 12km MM5 Data Tiles for Africa - Area 3

## FULL AREA 3

1178 Tiles

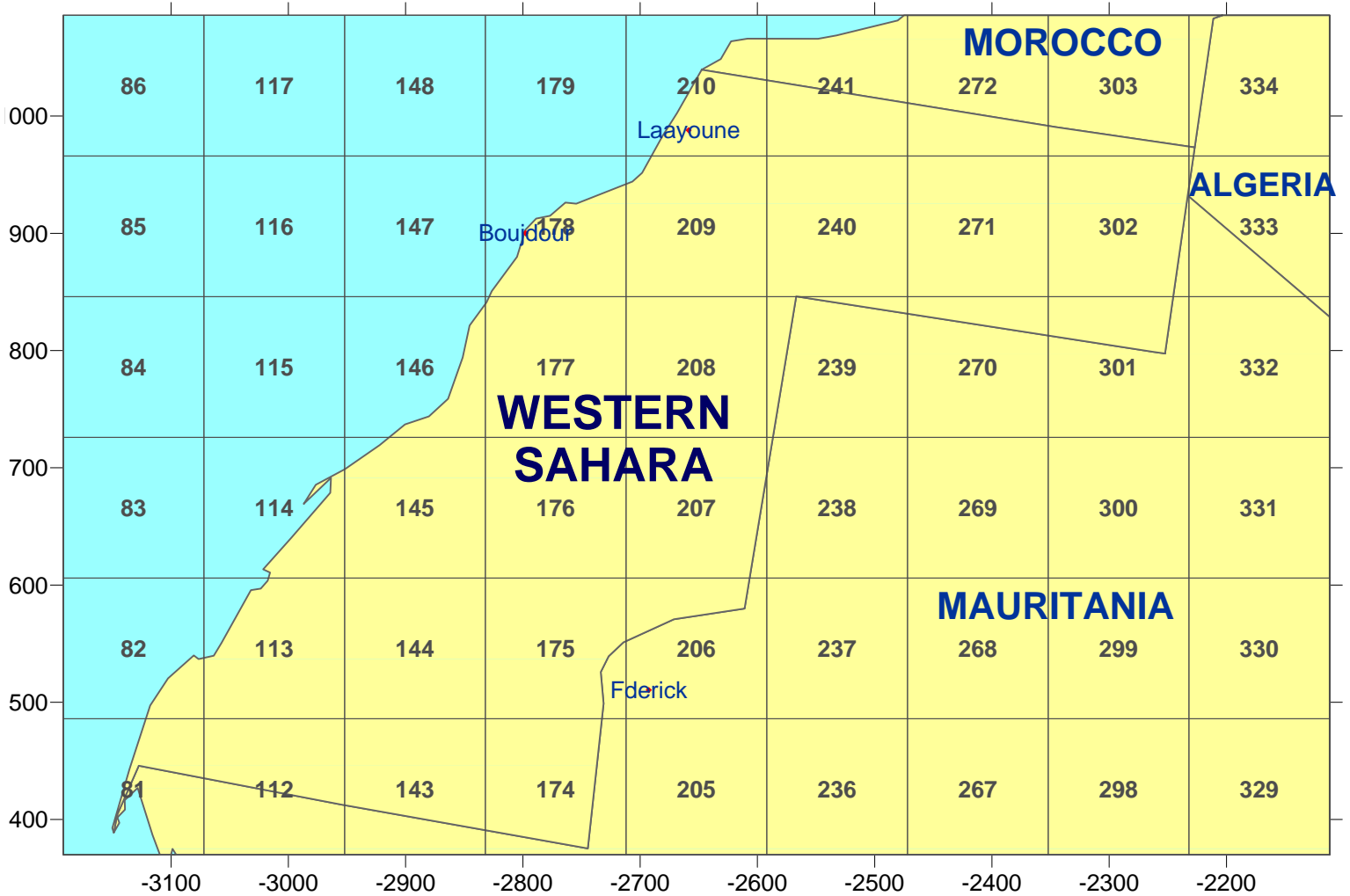


Map Projection: LCC;  
 Map Center: 20N,15E  
 Standards: 2N, 38N  
 Datum: NWS-84

# 12km MM5 Data Tiles for Africa - Area 3

## REGION 01: 54 Tiles

### Western Sahara

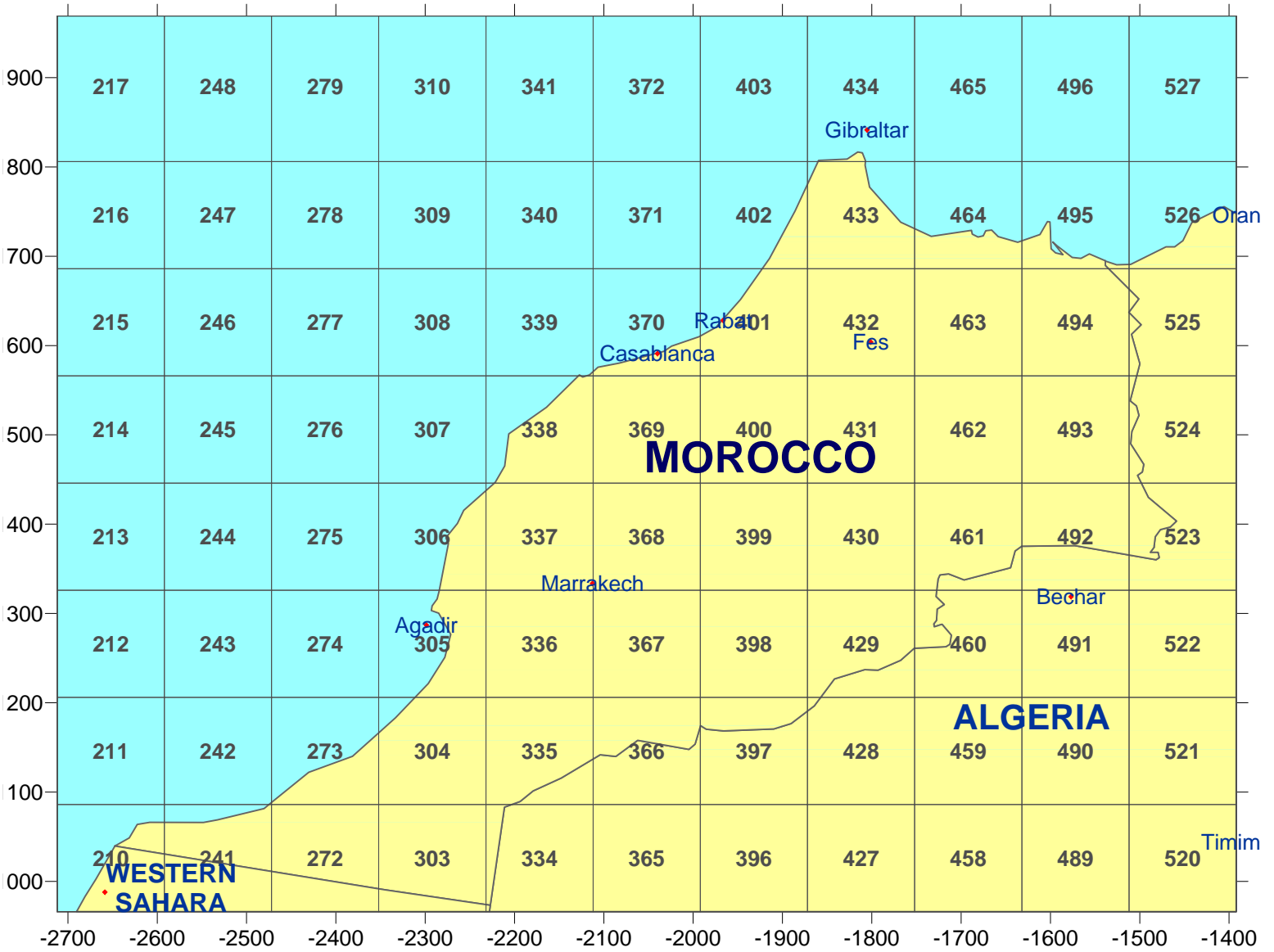


Map Projection: LCC;  
Map Center: 20N,15E  
Standards: 2N, 38N  
Datum: NWS-84

# 12km MM5 Data Tiles for Africa - Area 3

## REGION 02: 88 Tiles

### Morocco

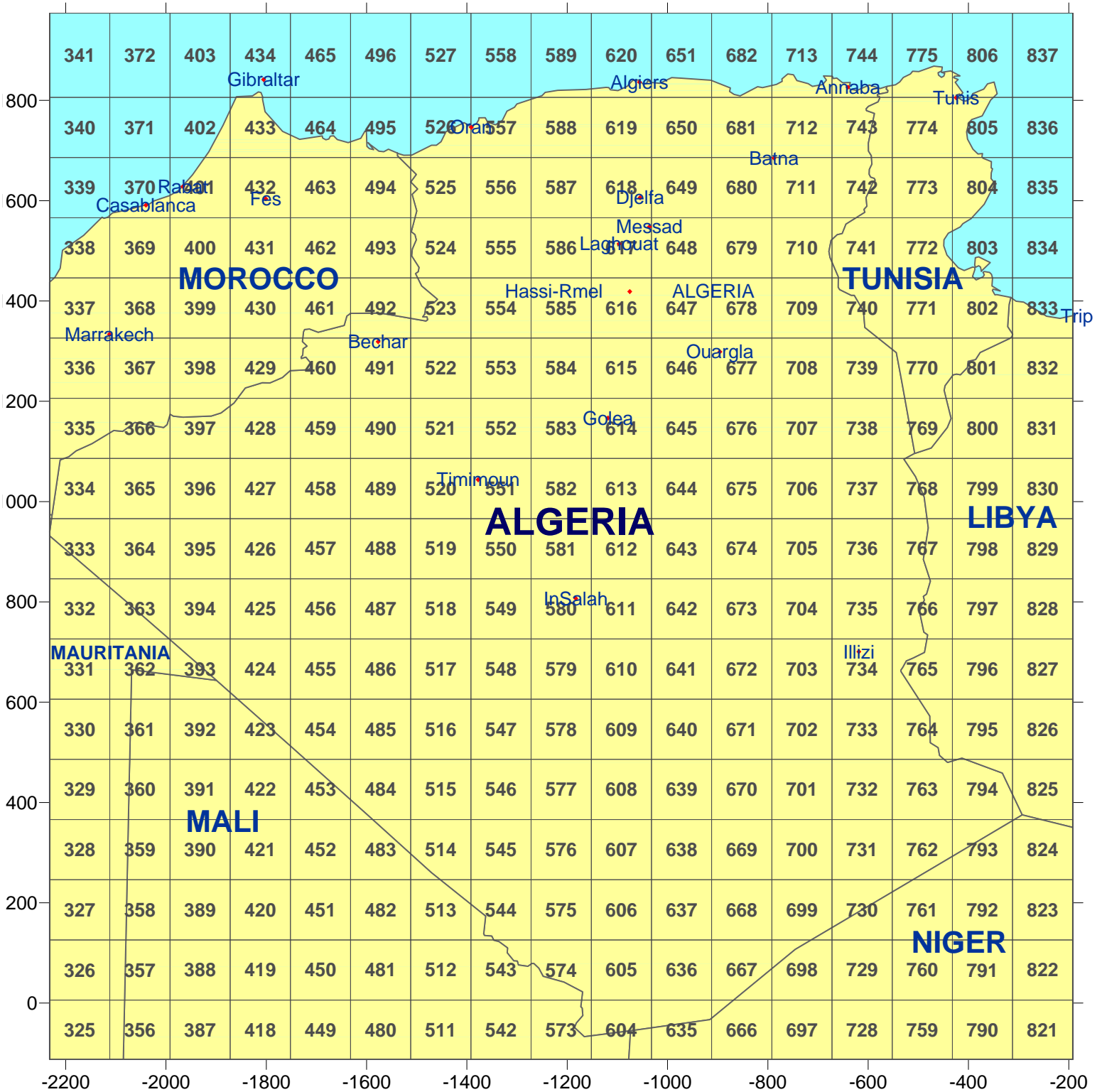


Map Projection: LCC;  
Map Center: 20N,15E  
Standards: 2N, 38N  
Datum: NWS-84

# 12km MM5 Data Tiles for Africa - Area 3

## REGION 03: 289 Tiles

### Algeria

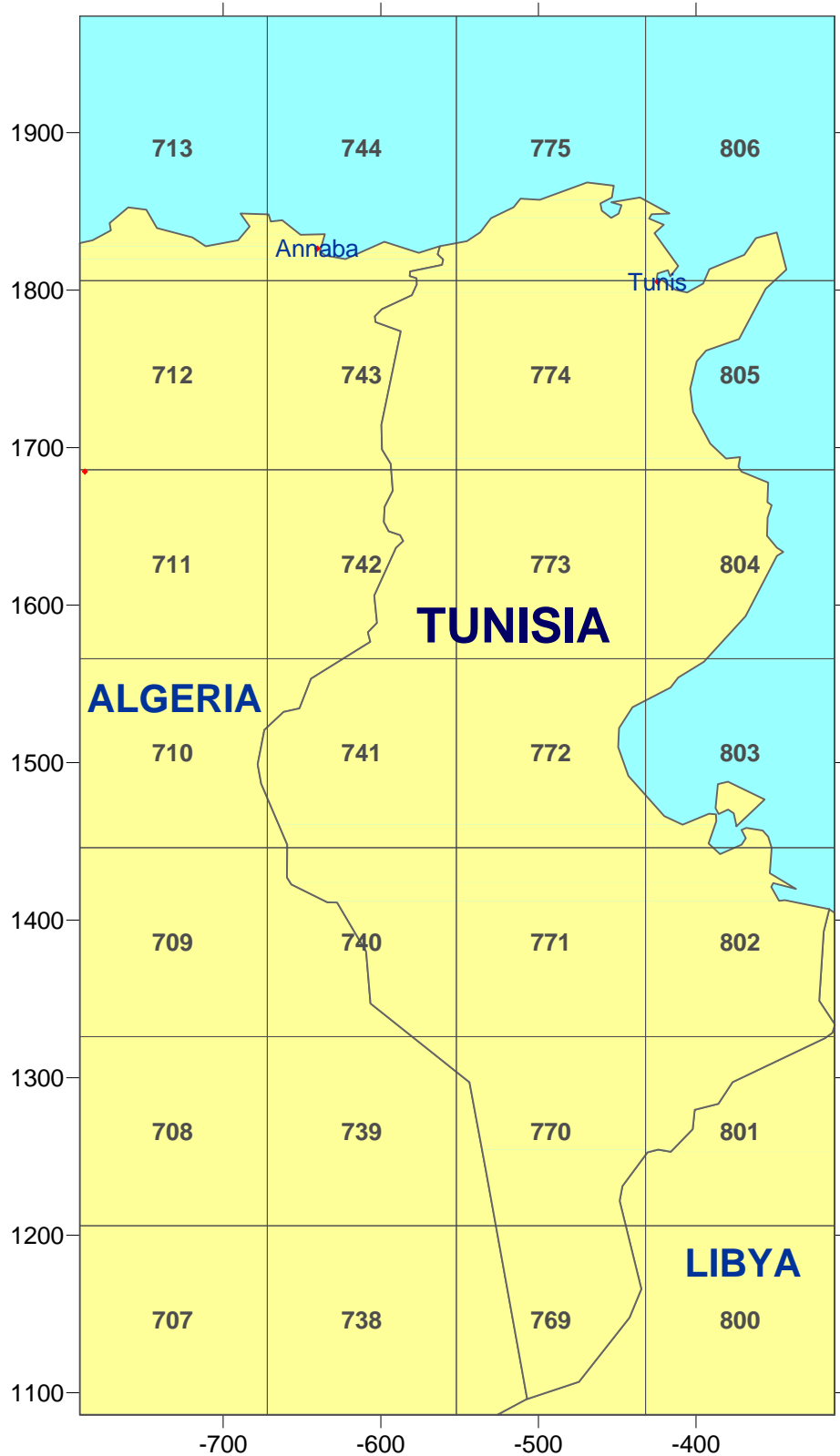


Map Projection: LCC;  
Map Center: 20N,15E  
Standards: 2N, 38N  
Datum: NWS-84

# 12km MM5 Data Tiles for Africa - Area 3

## REGION 04: 28 Tiles

### Tunisia

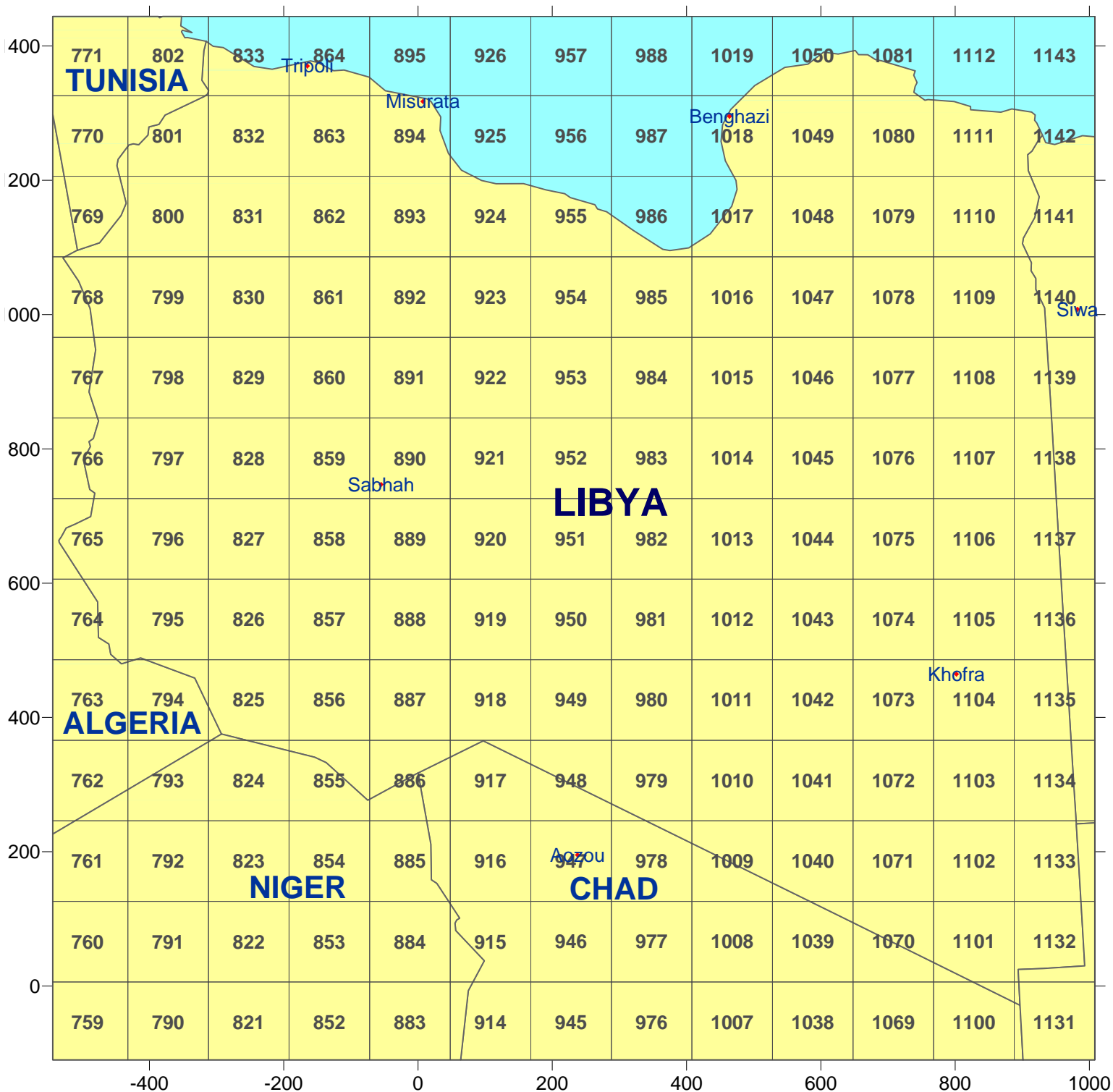


Map Projection: LCC;  
Map Center: 20N,15E  
Standards: 2N, 38N  
Datum: NWS-84

# 12km MM5 Data Tiles for Africa - Area 3

## REGION 05: 169 Tiles

### Libya

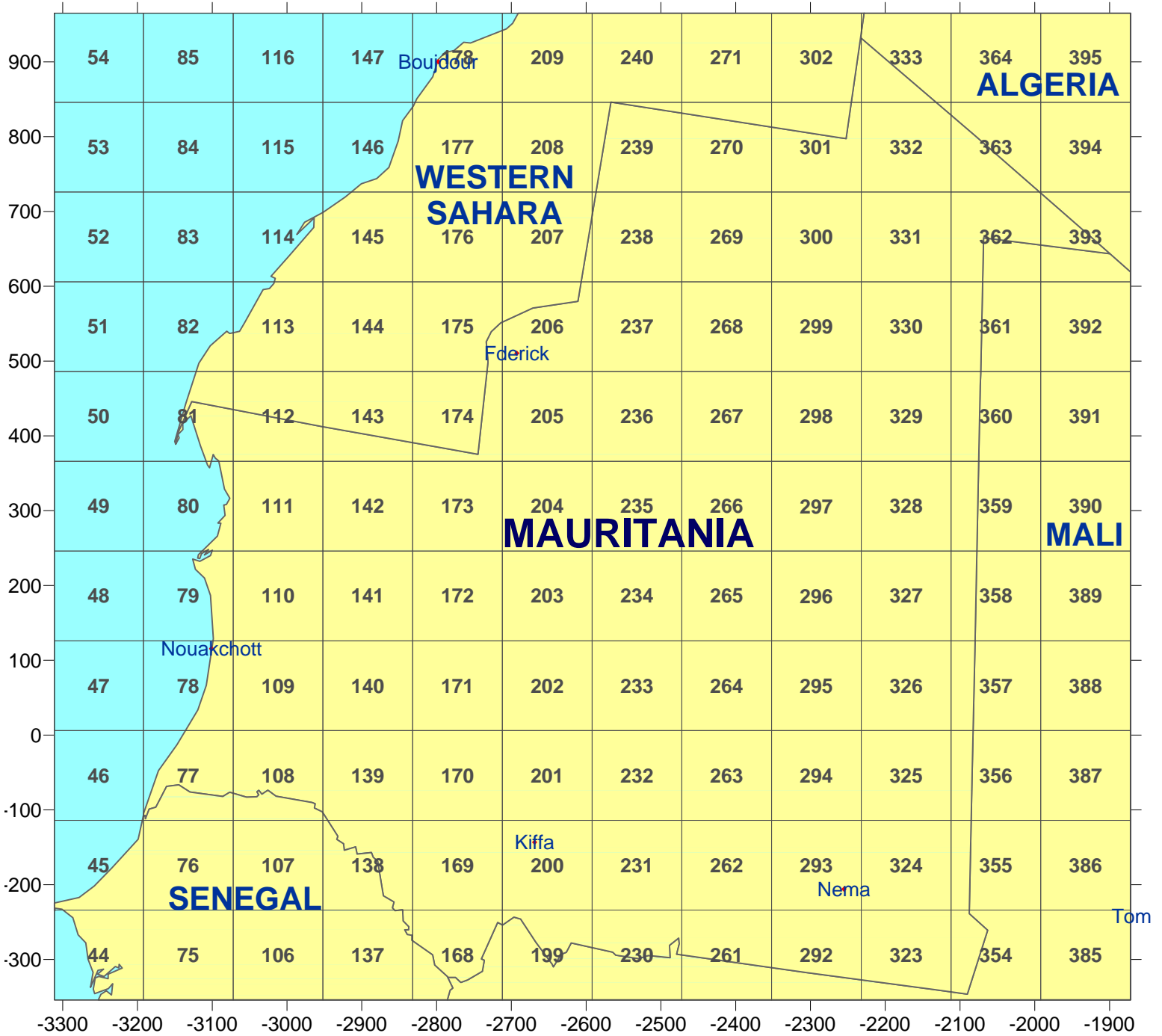


Map Projection: LCC;  
Map Center: 20N,15E  
Standards: 2N, 38N  
Datum: NWS-84

# 12km MM5 Data Tiles for Africa - Area 3

## REGION 06: 132 Tiles

### Mauritania

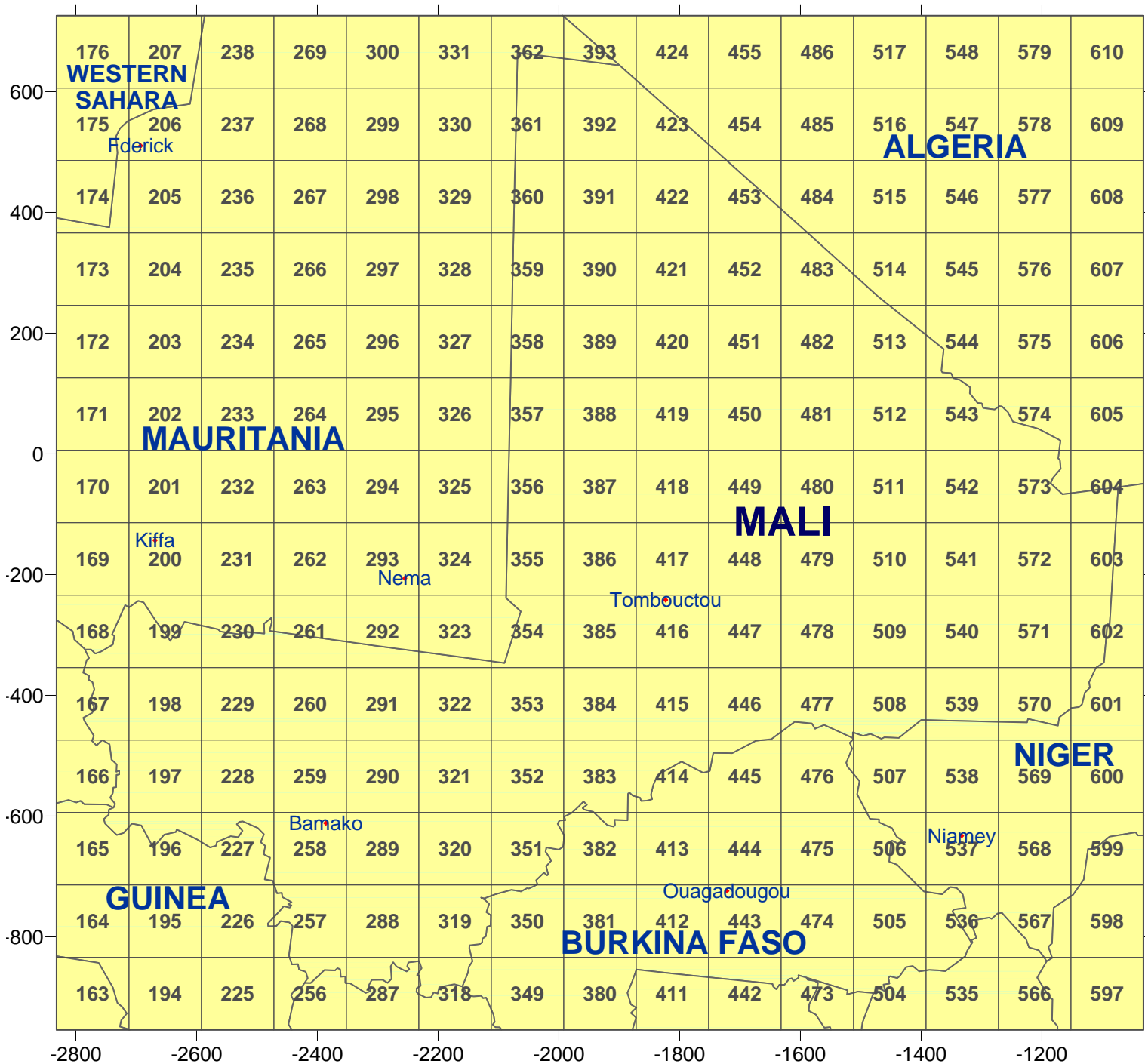


Map Projection: LCC;  
Map Center: 20N,15E  
Standards: 2N, 38N  
Datum: NWS-84

# 12km MM5 Data Tiles for Africa - Area 3

## REGION 07: 210 Tiles

### Mali

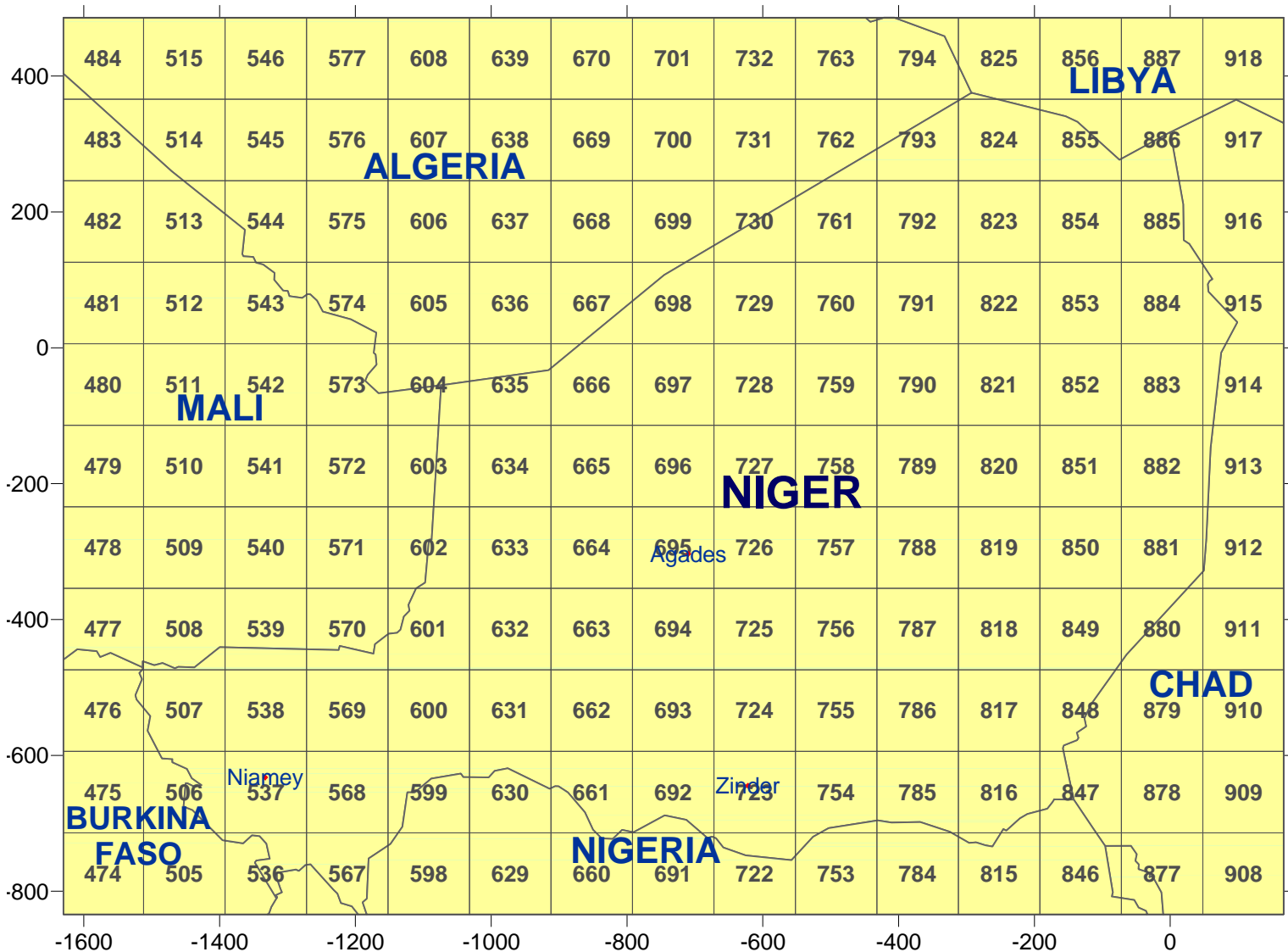


Map Projection: LCC;  
Map Center: 20N,15E  
Standards: 2N, 38N  
Datum: NWS-84

# 12km MM5 Data Tiles for Africa - Area 3

## REGION 08: 165 Tiles

### Niger

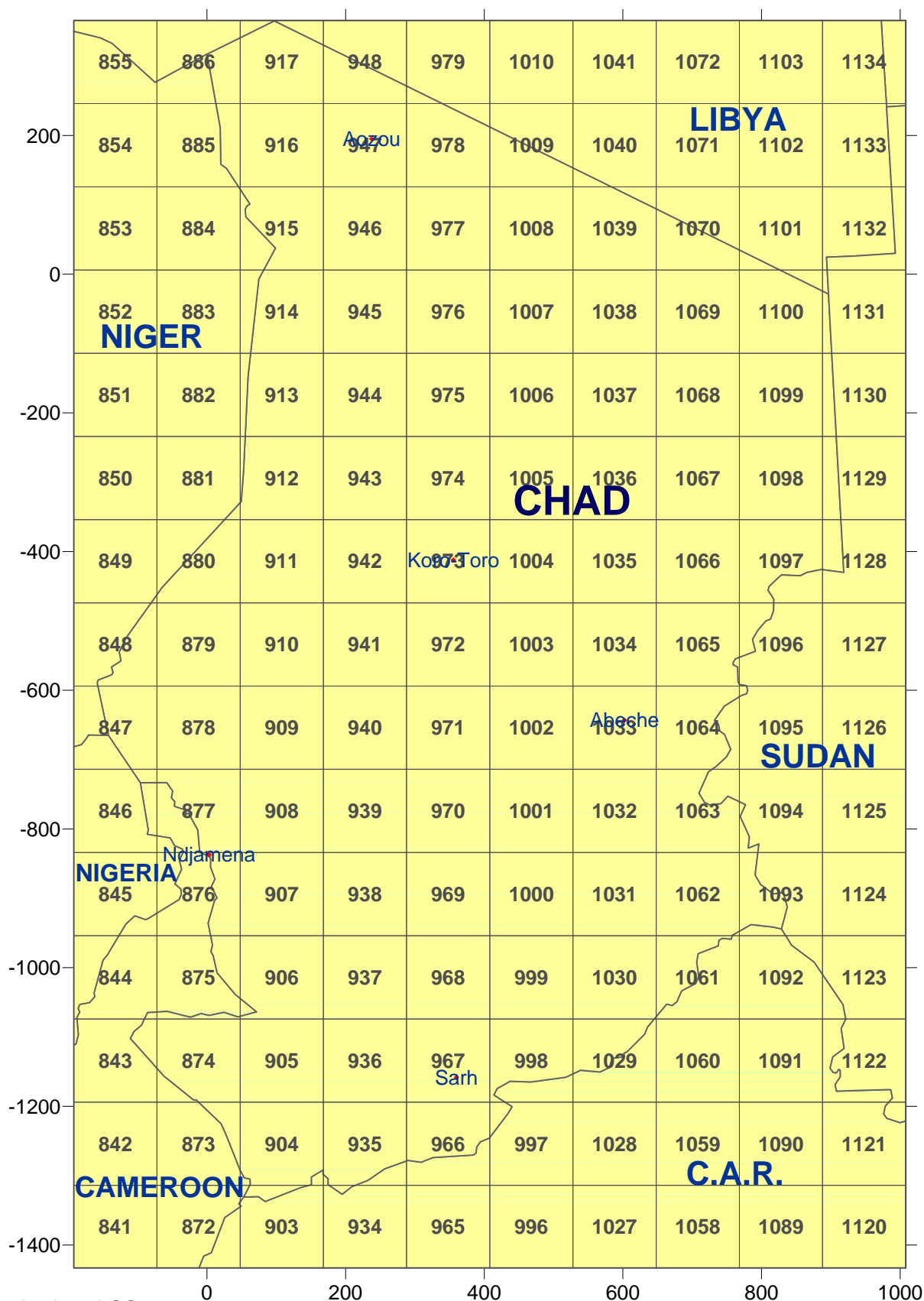


Map Projection: LCC;  
Map Center: 20N,15E  
Standards: 2N, 38N  
Datum: NWS-84

# 12km MM5 Data Tiles for Africa - Area 3

## REGION 09: 150 Tiles

### Chad

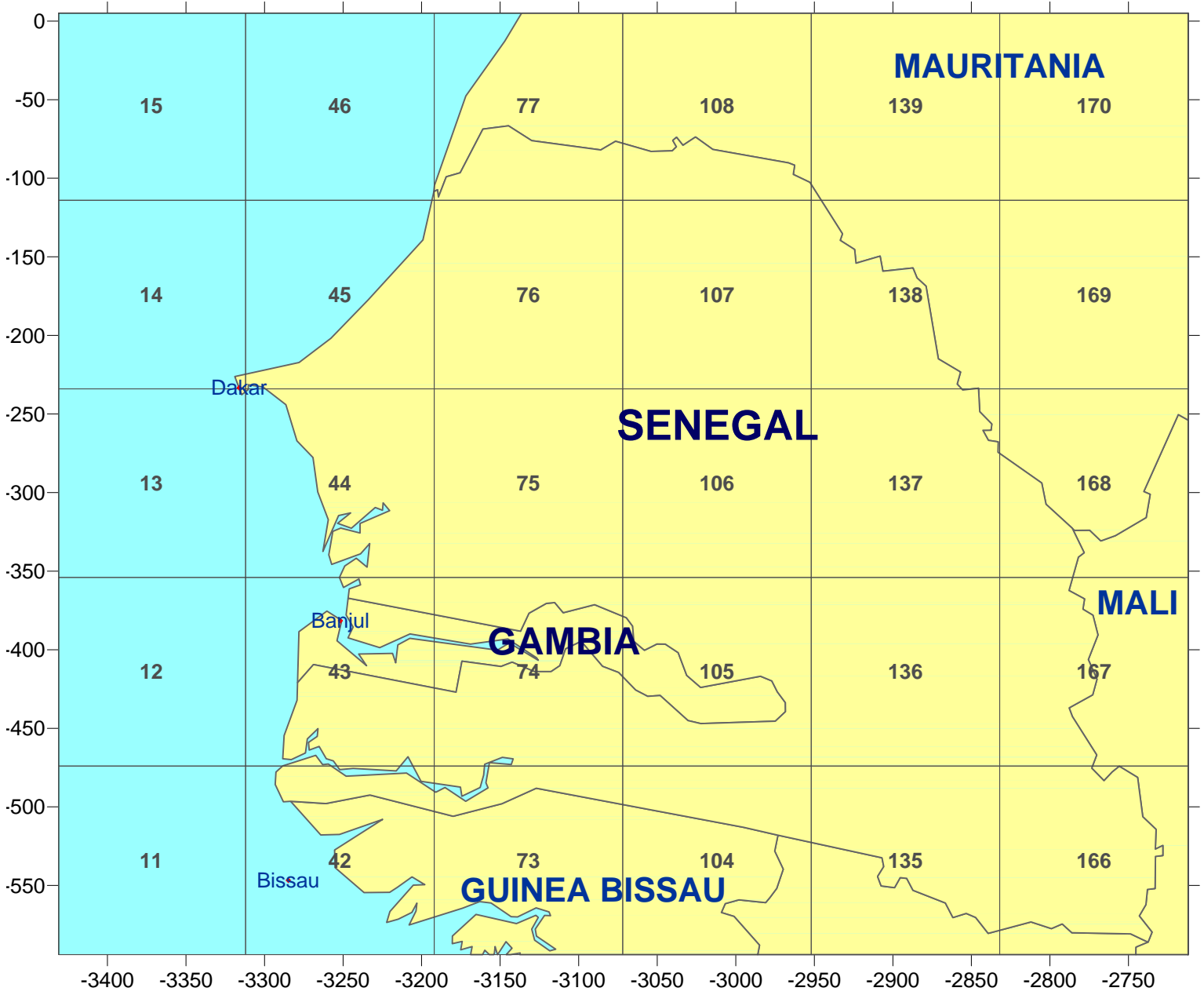


Map Projection: LCC;  
Map Center: 20N,15E  
Standards: 2N, 38N  
Datum: NWS-84

# 12km MM5 Data Tiles for Africa - Area 3

## REGION 10: 30 Tiles

### Senegal and Gambia

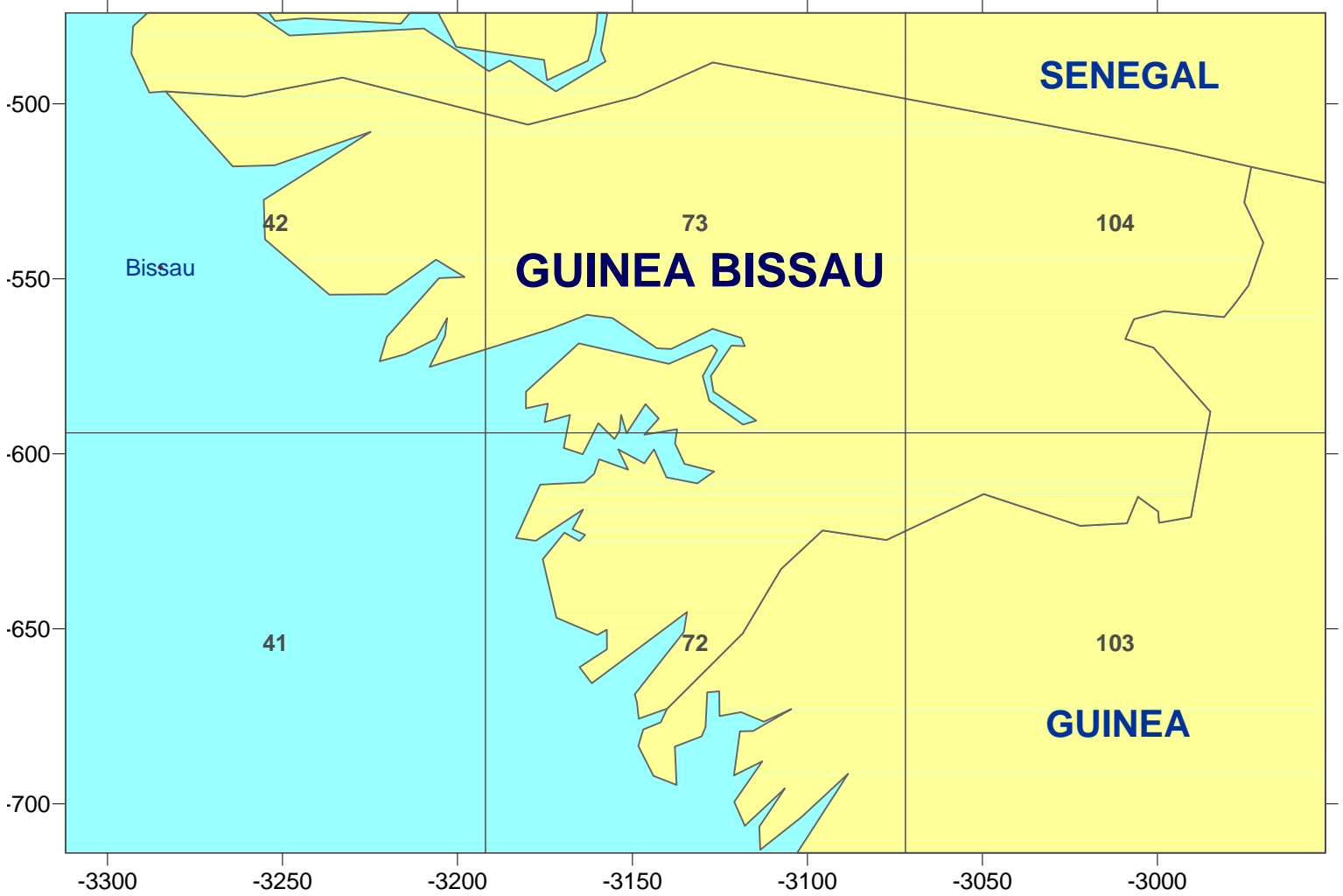


Map Projection: LCC;  
Map Center: 20N,15E  
Standards: 2N, 38N  
Datum: NWS-84

**12km MM5 Data Tiles for Africa - Area 3**

**REGION 11: 6 Tiles**

**Guinea Bissau**

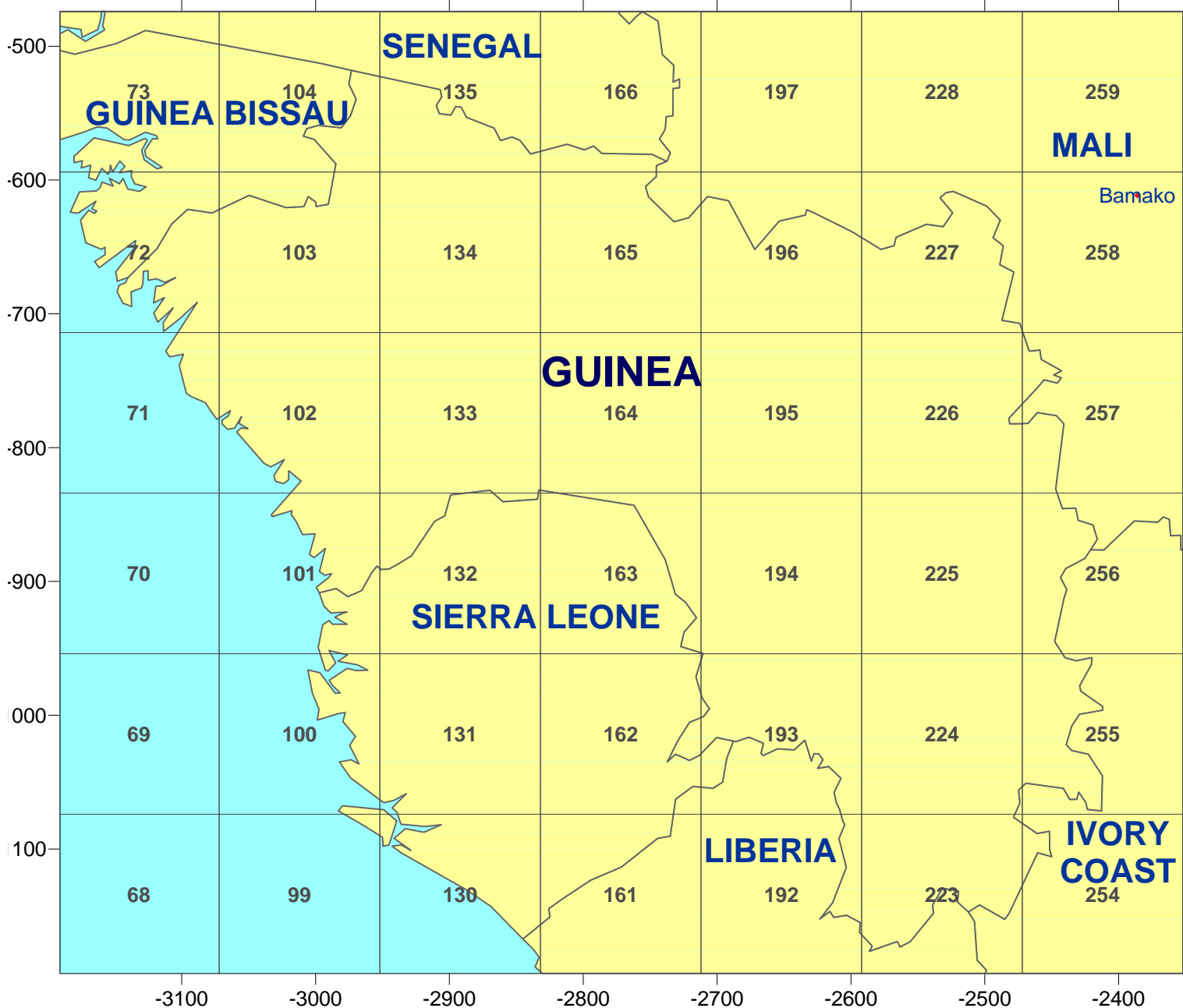


Map Projection: LCC;  
Map Center: 20N,15E  
Standards: 2N, 38N  
Datum: NWS-84

# 12km MM5 Data Tiles for Africa - Area 3

## REGION 12: 42 Tiles

### Guinea



Map Projection: LCC;  
Map Center: 20N,15E  
Standards: 2N, 38N  
Datum: NWS-84

# 12km MM5 Data Tiles for Africa - Area 3

## REGION 13: 16 Tiles

### Sierra Leone

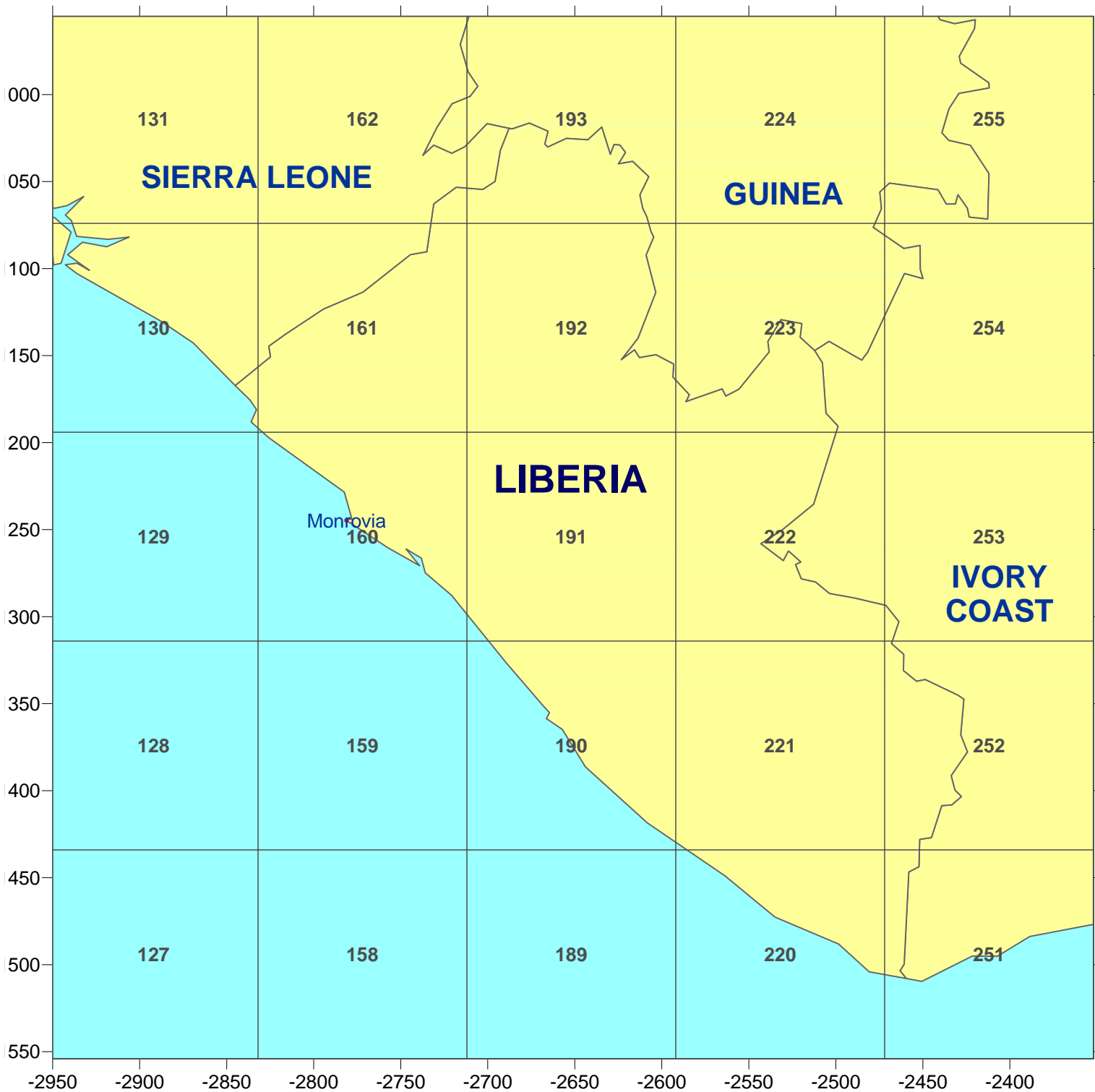


Map Projection: LCC;  
Map Center: 20N,15E  
Standards: 2N, 38N  
Datum: NWS-84

# 12km MM5 Data Tiles for Africa - Area 3

## REGION 14: 25 Tiles

### Liberia

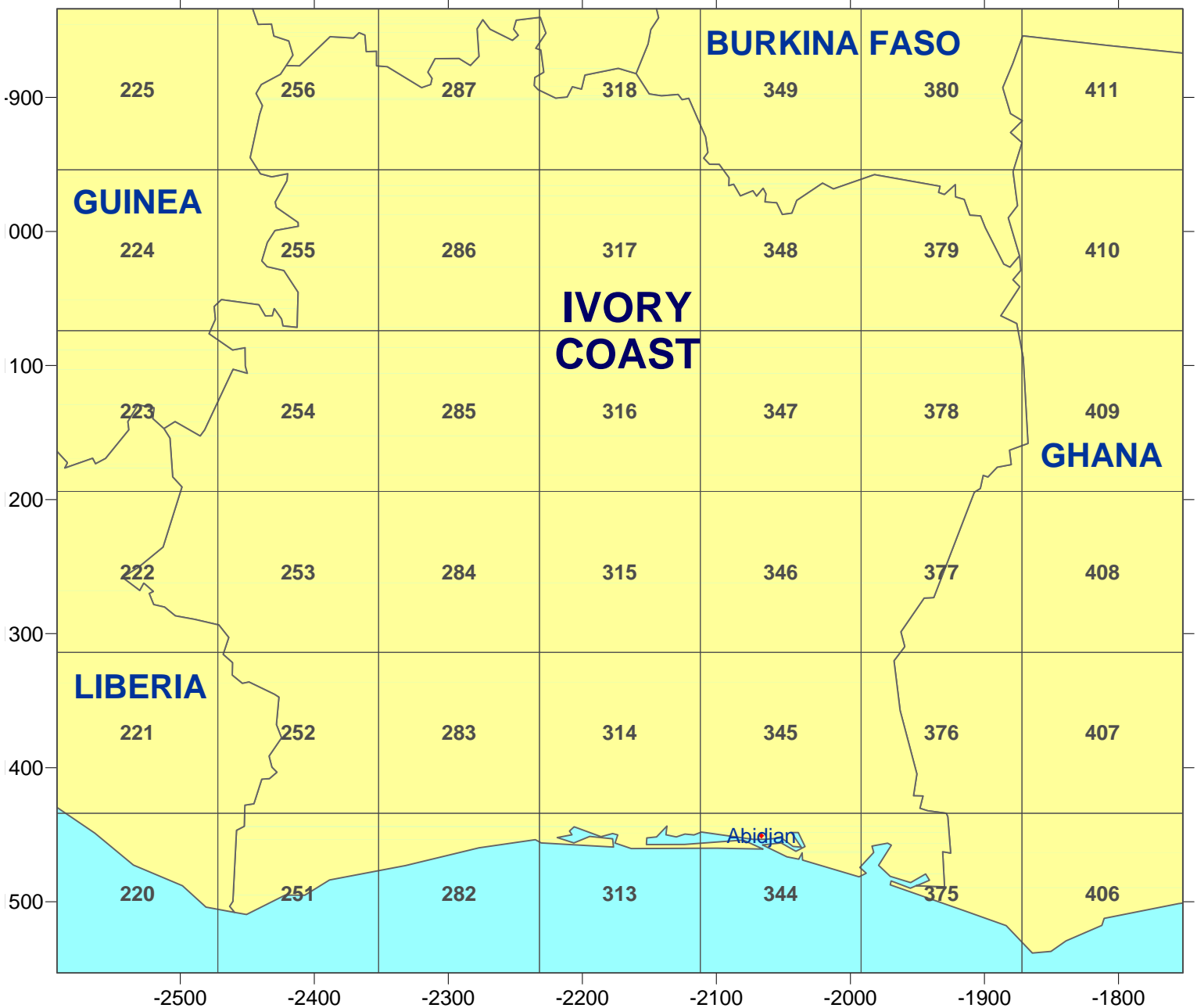


Map Projection: LCC;  
Map Center: 20N,15E  
Standards: 2N, 38N  
Datum: NWS-84

# 12km MM5 Data Tiles for Africa - Area 3

## REGION 15: 42 Tiles

### Ivory Coast

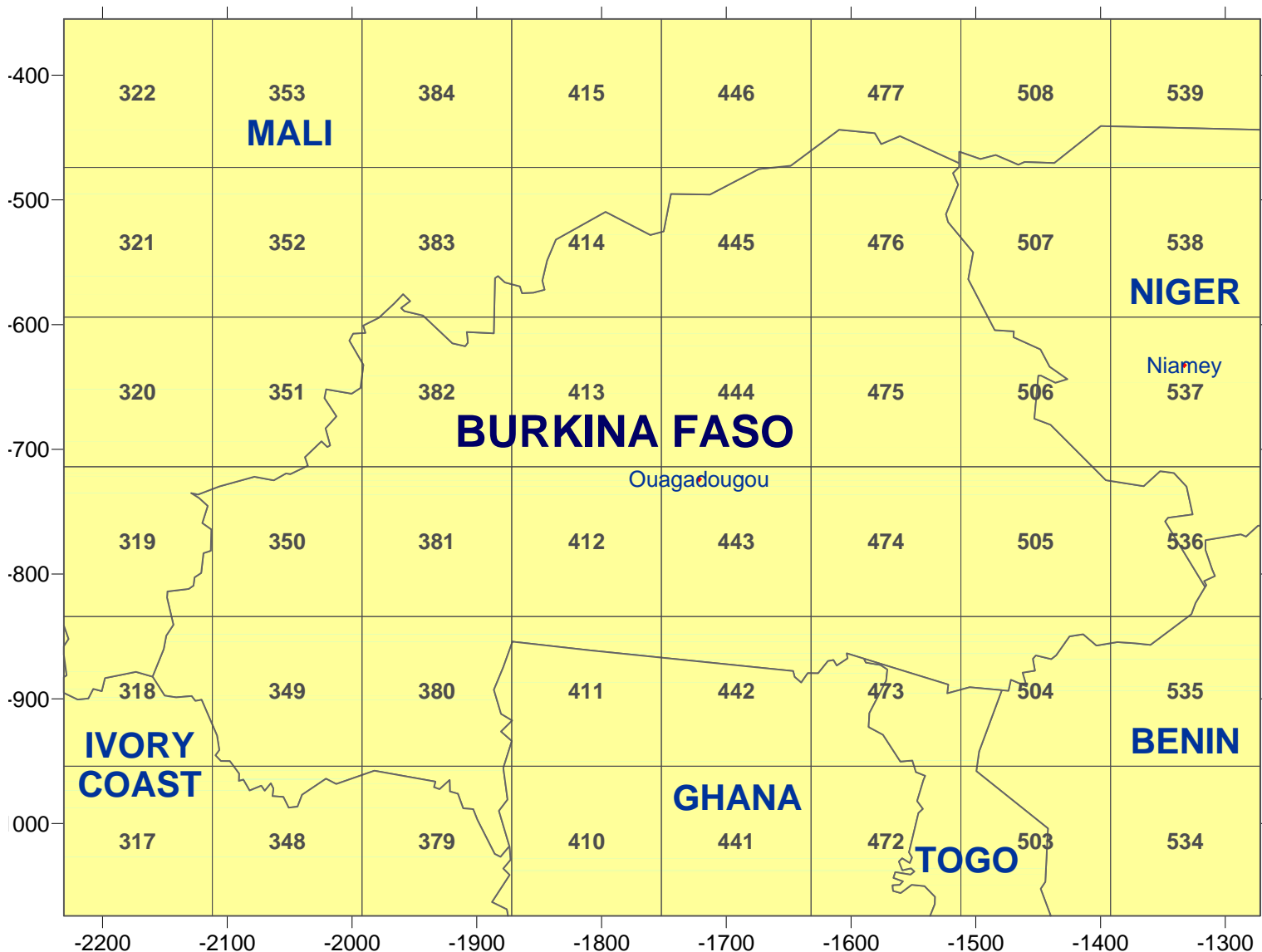


Map Projection: LCC;  
Map Center: 20N,15E  
Standards: 2N, 38N  
Datum: NWS-84

# 12km MM5 Data Tiles for Africa - Area 3

## REGION 16: 48 Tiles

### Burkina Faso

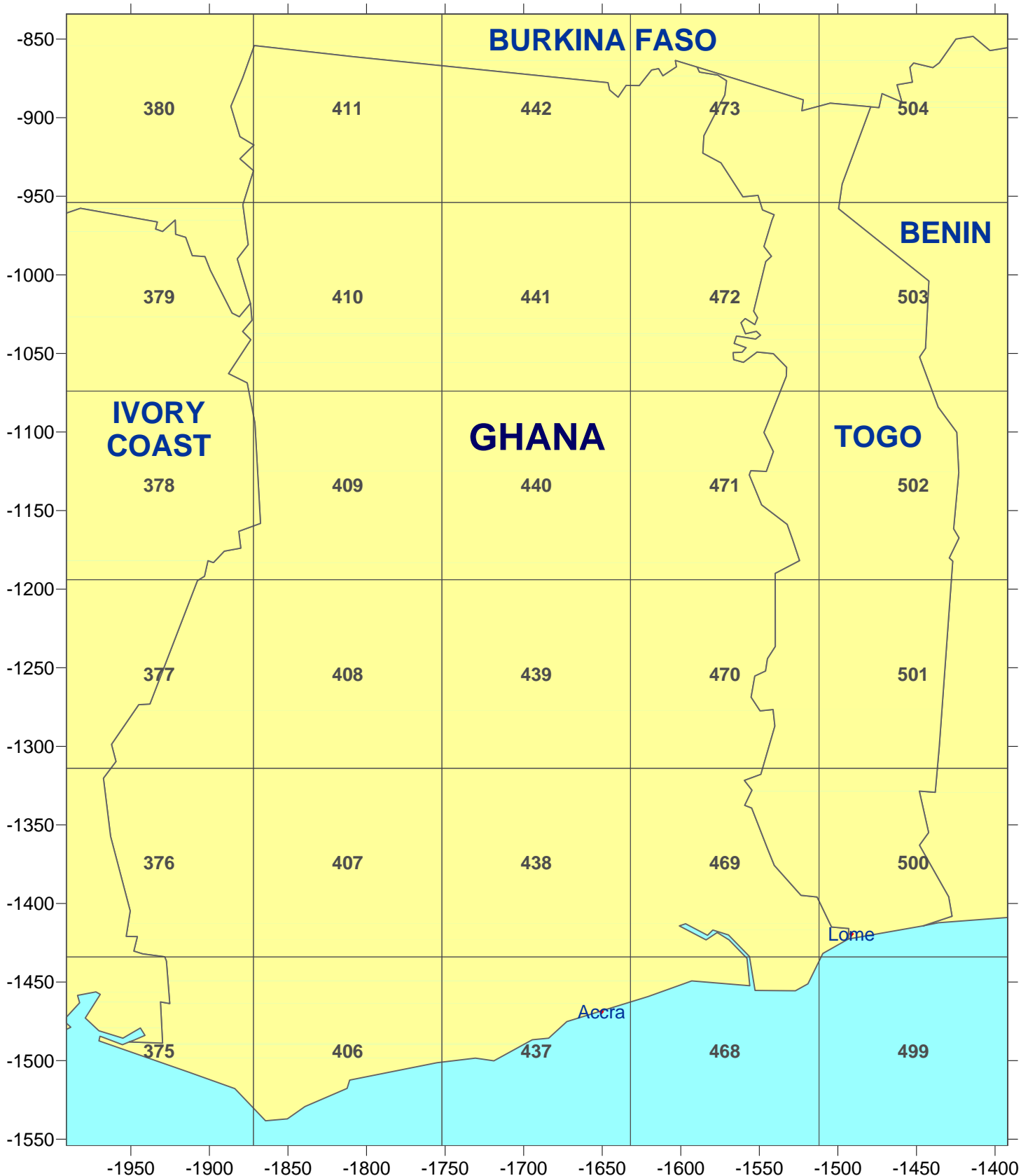


Map Projection: LCC;  
Map Center: 20N,15E  
Standards: 2N, 38N  
Datum: NWS-84

# 12km MM5 Data Tiles for Africa - Area 3

## REGION 17: 30 Tiles

### Ghana

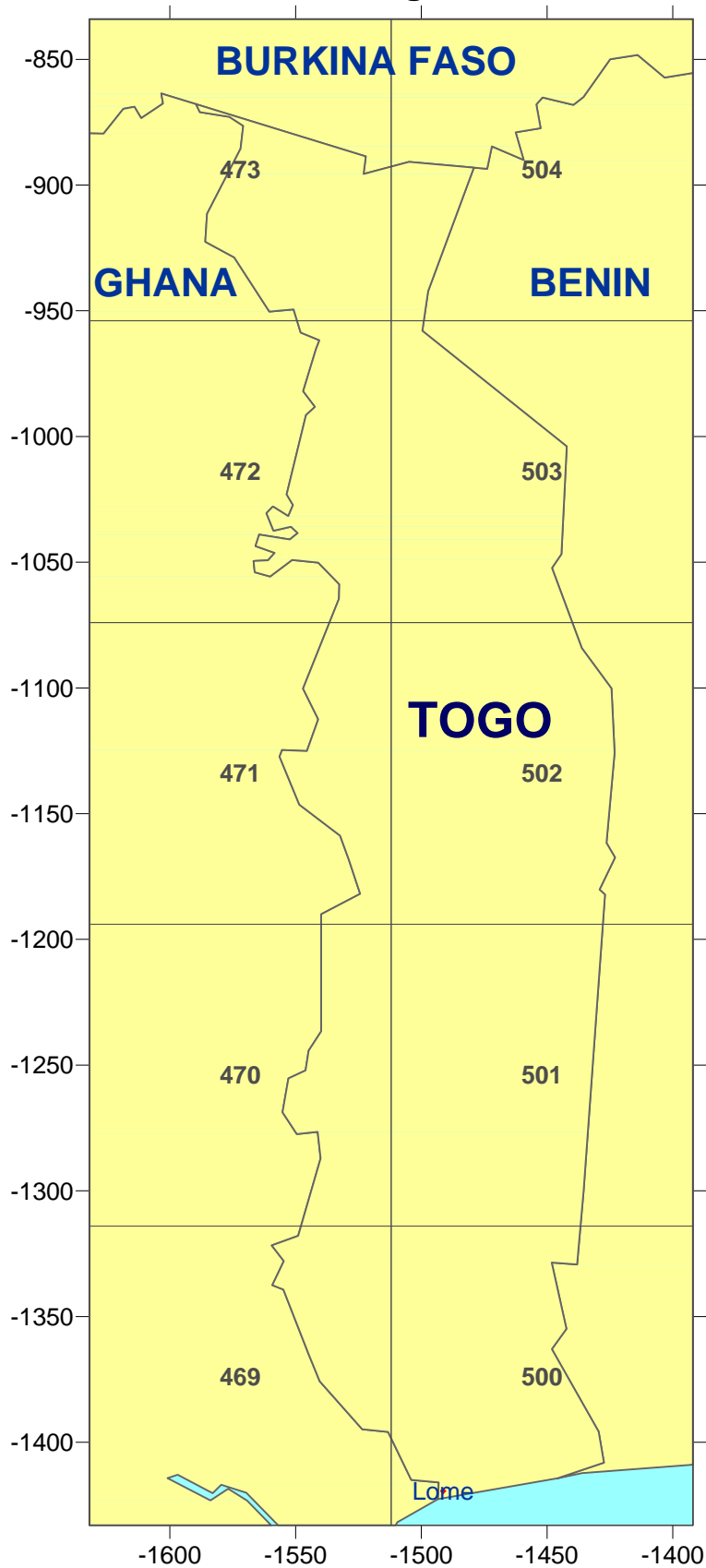


Map Projection: LCC;  
Map Center: 20N,15E  
Standards: 2N, 38N  
Datum: NWS-84

# 12km MM5 Data Tiles for Africa - Area 3

## REGION 18: 12 Tiles

Togo

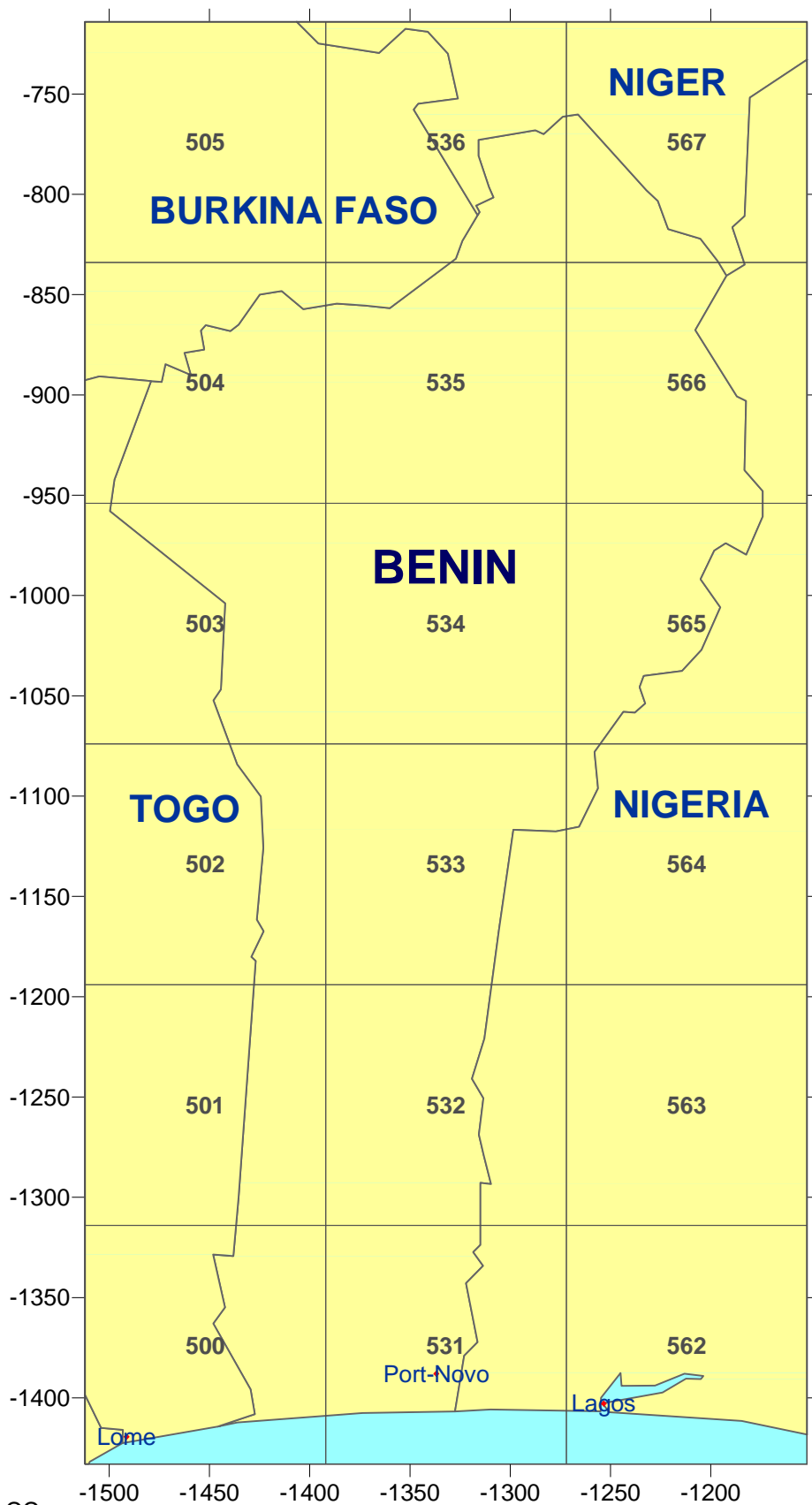


Map Projection: LCC;  
Map Center: 20N,15E  
Standards: 2N, 38N  
Datum: NWS-84

# 12km MM5 Data Tiles for Africa - Area 3

## REGION 19: 18 Tiles

### Benin

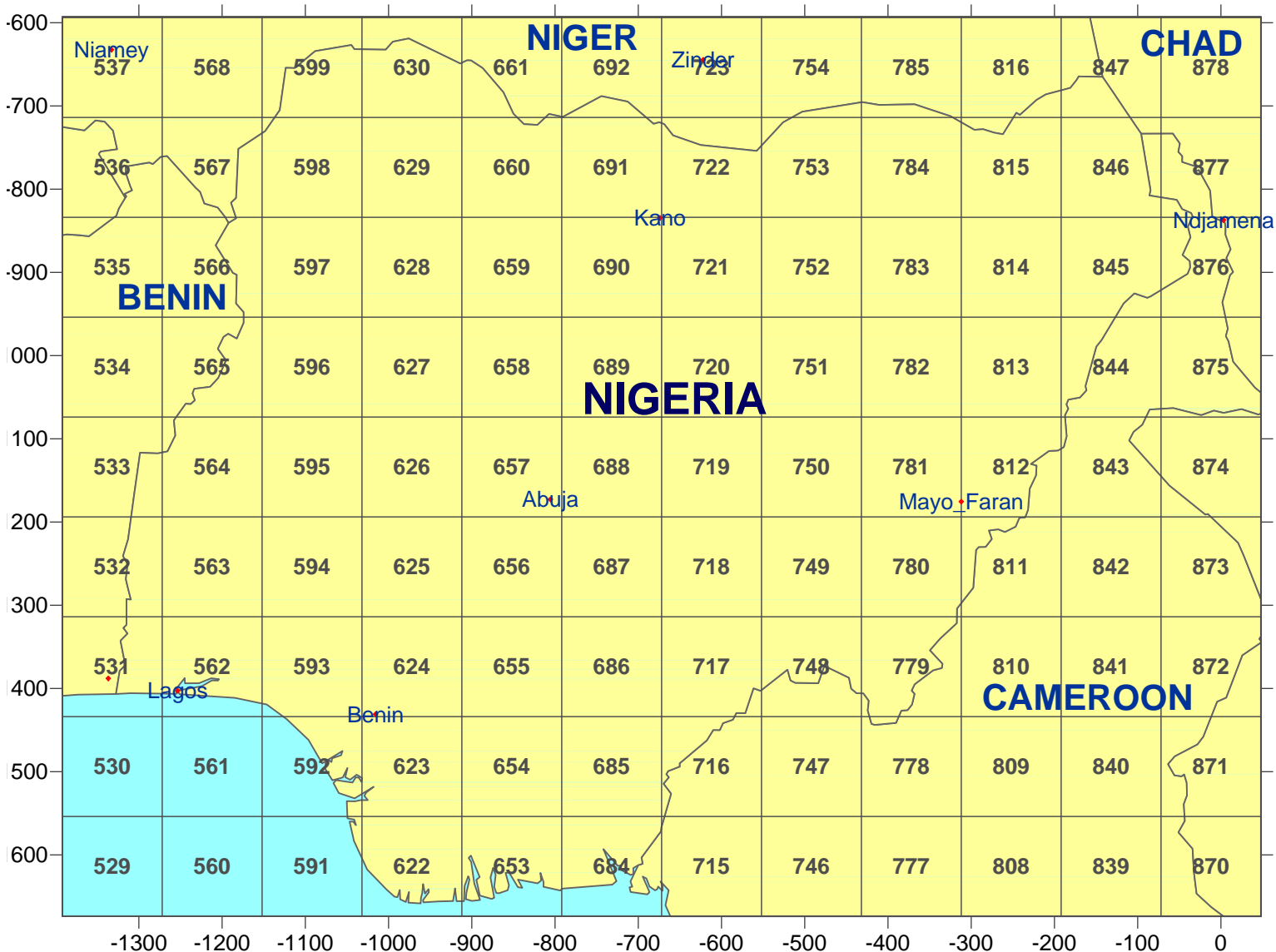


Map Projection: LCC;  
Map Center: 20N,15E  
Standards: 2N, 38N  
Datum: NWS-84

# 12km MM5 Data Tiles for Africa - Area 3

## REGION 20: 108 Tiles

### Nigeria



Map Projection: LCC;  
Map Center: 20N,15E  
Standards: 2N, 38N  
Datum: NWS-84